

Cottam Solar Project

Land Plan Revision C – Change Application

Prepared by: Dalcour Maclaren
December 2023

PINS reference: EN010133
Document reference: CR1/C2.2_C_CR
APFP Regulation 5(2)(i)



Schedule of Changes

Figure Reference	Page	Description of Changes	Reason for Revision
All sheets	4-24	Change Request notation added to all plans and sheet number boxes	For presentational clarity.
Sheet 14 of 20	18	Plots removed	Plots 14-297, 14-298, 14-299 and 14-300 are no longer required for the DCO application
Sheet 14 of 20	18	New plots added	Changes in the Red Line Boundary have created plots 14-284a, 14-284b, 14-284c, 14-284d, 14-284e, 14-284f, 14-284g, 14-292a, 14-292b, 14-293a
Sheet 14 of 20	18	Change in acquisition	Plots 14-290, 14-292, 14-293, 14-294, 14-295, 14-296 have changed from blue symbology (New Rights) to yellow symbology (Temporary use of land)
Sheet 14 of 20	18	Change in acquisition	The extent of plots 14-290, 14-292, 14-293, 14-295 and 14-301 have changed to align with the updated Red Line Boundary
Sheet 14 of 20	18	Update to the list of plots in the key on Sheet 14	Updated to reflect addition of new plots 14-284a, 14-284b, 14-284c, 14-284d, 14-284e, 14-284f, 14-284g, 14-292a, 14-292b, 14-293a
Sheet 14 of 20	18	Update to the list of plots in the key on Sheet 14	Updated to reflect removal of plots 14-297, 14-298, 14-299 and 14-300
Sheet 15 of 20	19	Plots removed	Plots 14-297, 14-298, 14-299 and 14-300 are no longer required for the DCO application
Sheet 15 of 20	19	New plots added	Changes in the Red Line Boundary have created plots 14-292a, 14-292b, 14-292c, 14-292d, 14-292f, 14-292g, 14-292h, 14-293a

Sheet 15 of 20	19	Change in acquisition	Plots 14-290, 14-292, 14-293, 14-294, 14-295, 14-296 have changed from blue symbology (New Rights) to yellow symbology (Temporary use of land)
Sheet 15 of 20	19	Change in acquisition	The extent of plots 14-290, 14-292, 14-293, 14-295 and 14-301 have changed to align with the updated Red Line Boundary
Sheet 15 of 20	19	Update to the list of plots in the key on Sheet 15	Updated to reflect addition of new plots 14-292a, 14-292b, 14-292c, 14-292d, 14-292f, 14-292g, 14-292h, 14-293a
Sheet 15 of 20	19	Update to the list of plots in the key on Sheet 15	Updated to reflect removal of plots 14-297, 14-298, 14-299 and 14-300
Sheet 17 of 20	21	New plot added	Changes in the Red Line Boundary have created plot 17-334a
Sheet 17 of 20	21	Update to the list of plots in the key on Sheet 17	Updated to reflect addition of new plot 17-334a
Sheet 19 of 20	22	New plots added	Changes in the Red Line Boundary have created plots 19-394, 19-395, 19-396, 19-397, 19-398, 19-399, 19-400, 19-401, 19-402
Sheet 19 of 20	22	Update to the list of plots in the key on Sheet 19	Updated to reflect addition of new plots 19-394, 19-395, 19-396, 19-397, 19-398, 19-399, 19-400, 19-401, 19-402
Sheet 20 of 20	24	New page added	To facilitate plots 19-400, 19-401, 19-402 and 20-403
Sheet 20 of 20	24	New plots added	Changes in the Red Line Boundary have created plots 19-394, 19-395, 19-396, 19-397, 19-398, 19-399, 19-400, 19-401, 19-402, 20-403

All other changes made to text and to tables are shown as tracked changes.

Key

- Order Limits
- Sheet Index
- Freehold to be compulsorily acquired and temporary use of land and in relation to which it is proposed to extinguish easements, servitudes and other private rights
- New rights (including restrictions) to be compulsorily acquired and temporary use of land and in relation to which it is proposed to suspend or extinguish easements, servitudes and other private rights
- Temporary use of land and in relation to which it is proposed to temporarily suspend easements, servitudes and other private rights

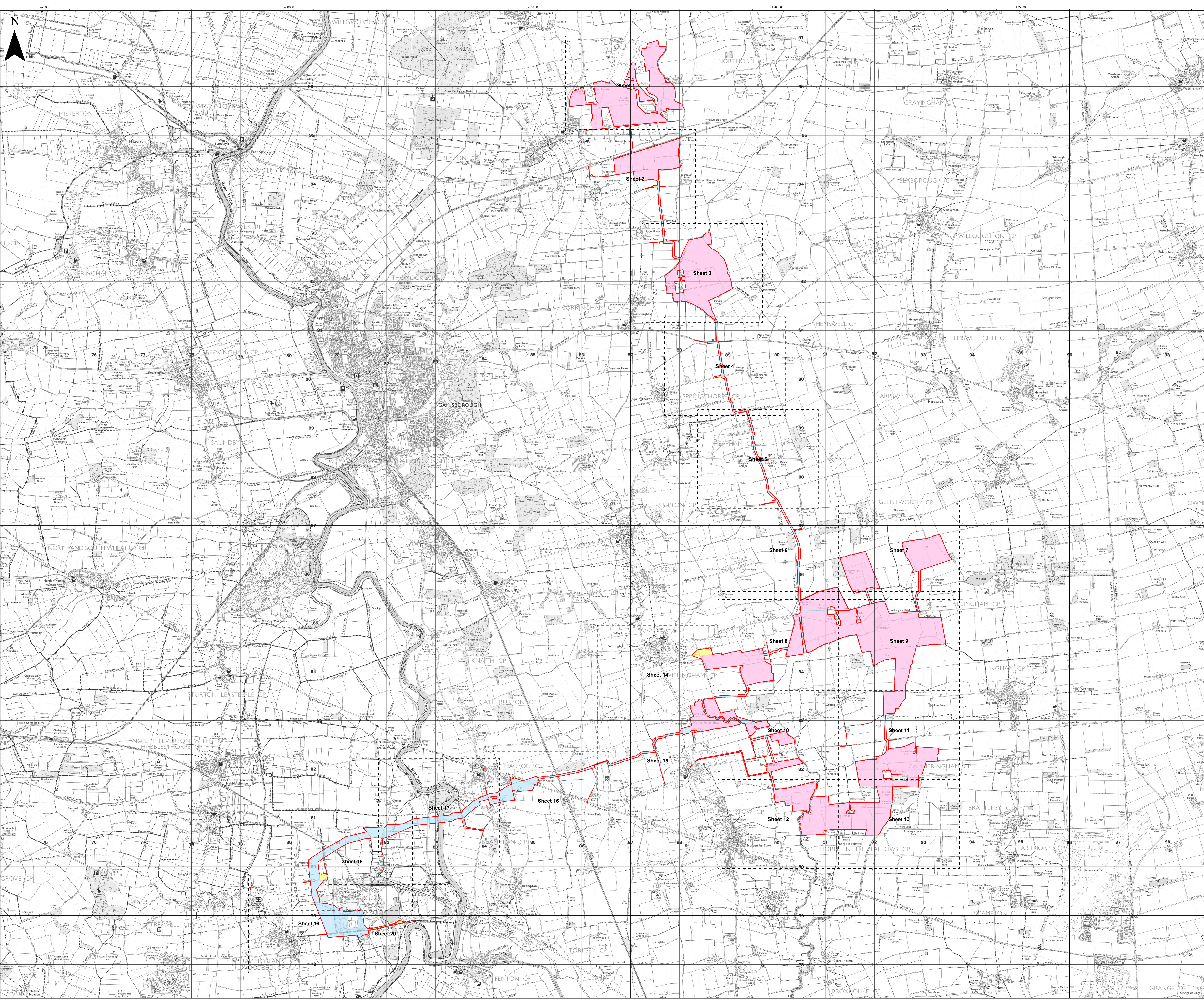
Layers: Lamps, 2022, IGR, 2022
 Base map: Reproduced from Ordnance Survey digital map data © Crown copyright 2021. All rights reserved. License number: 0100011673

0 1 2 3 Kilometres
 Scale: 1:25,000@A0

APFP Regulation: 5(2)(i)	Application Doc No. C2.2_C_CR
Ref: 21005129_LP-00_C_CR	Date: 04/12/2023
Drawn by: AL	Checked by: IM

**Land Plans
 Change Request
 Index Sheet**

COTTAM SOLAR PROJECT



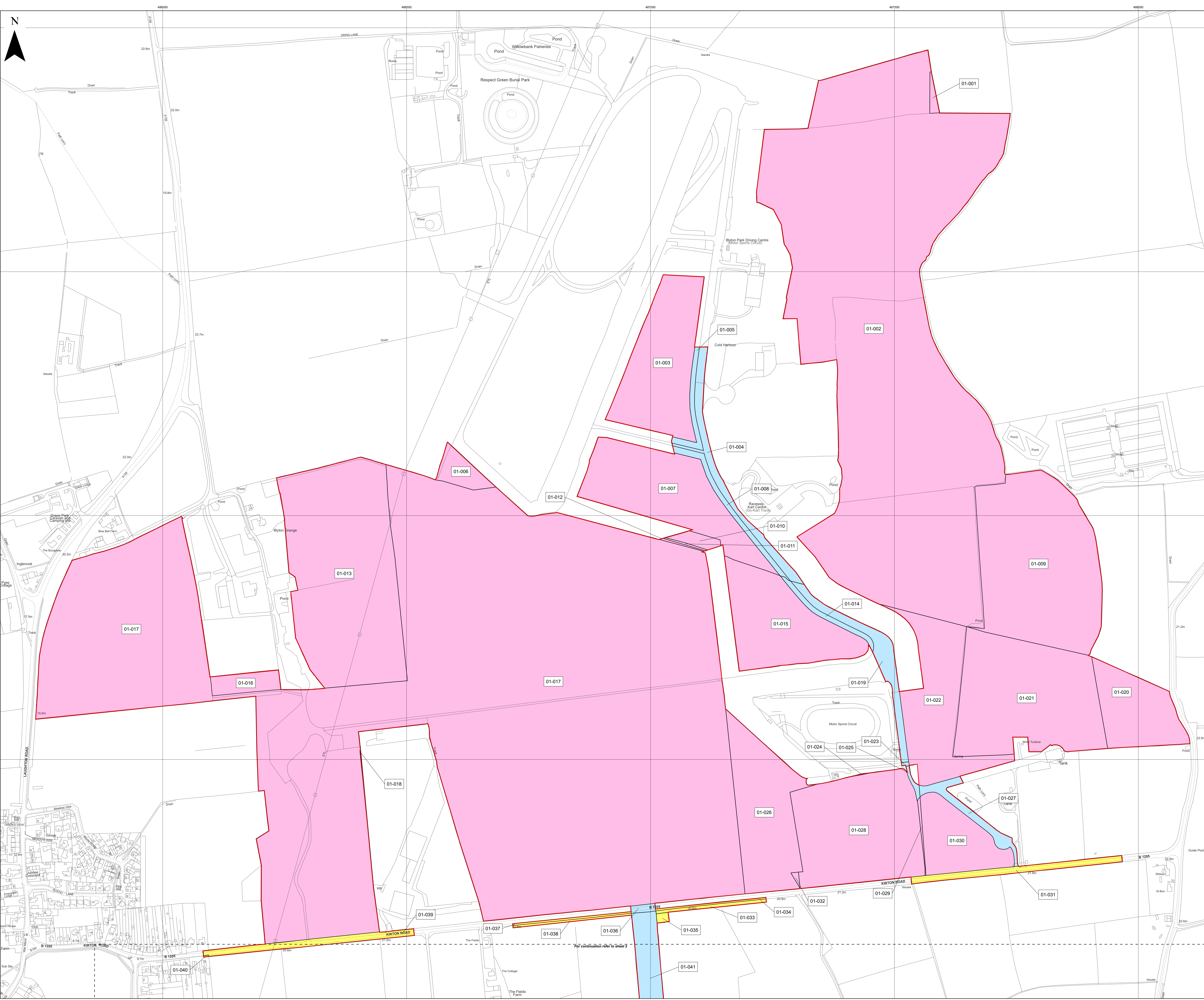
Key

- Order Limits
- Freehold to be compulsorily acquired and temporary use of land and in relation to which it is proposed to extinguish easements, servitudes and other private rights
- New rights (including restrictions) to be compulsorily acquired and temporary use of land and in relation to which it is proposed to suspend or extinguish easements, servitudes and other private rights
- Temporary use of land and in relation to which it is proposed to temporarily suspend easements, servitudes and other private rights

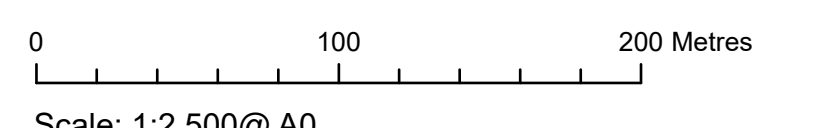
01-001; 01-002; 01-003; 01-006; 01-007; 01-009; 01-010; 01-011; 01-012; 01-013; 01-015; 01-016; 01-017; 01-018; 01-020; 01-021; 01-022; 01-024; 01-026; 01-028; 01-029; 01-030; 01-032

01-004; 01-005; 01-008; 01-014; 01-019; 01-023; 01-025; 01-027; 01-036; 01-041

01-031; 01-033; 01-034; 01-035; 01-037; 01-038; 01-039; 01-040



Layers: Lamps, 2022; IGR, 2022
 Base map: Reproduced from Ordnance Survey digital map data © Crown copyright 2021. All rights reserved. License number: 0100011873



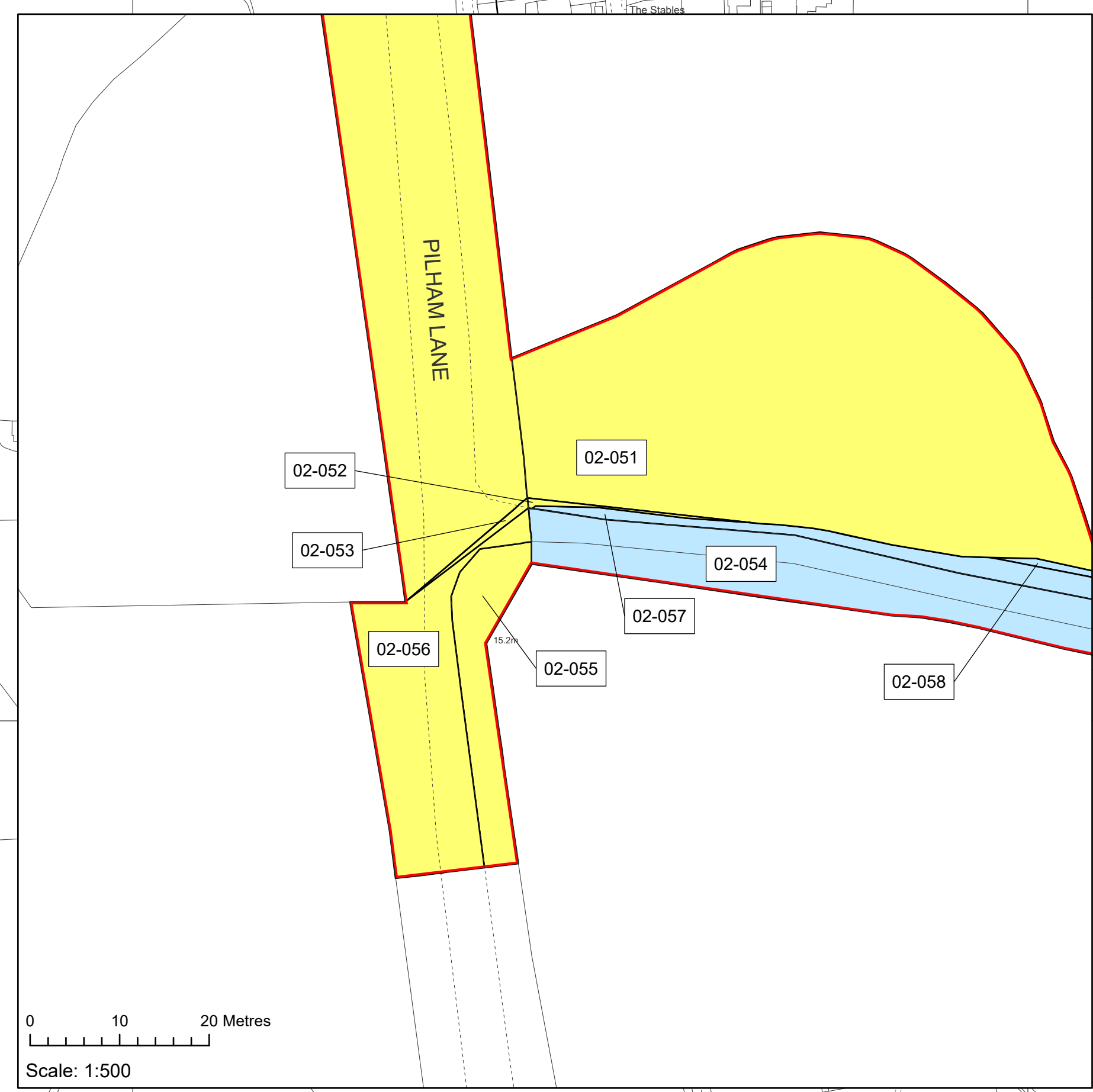
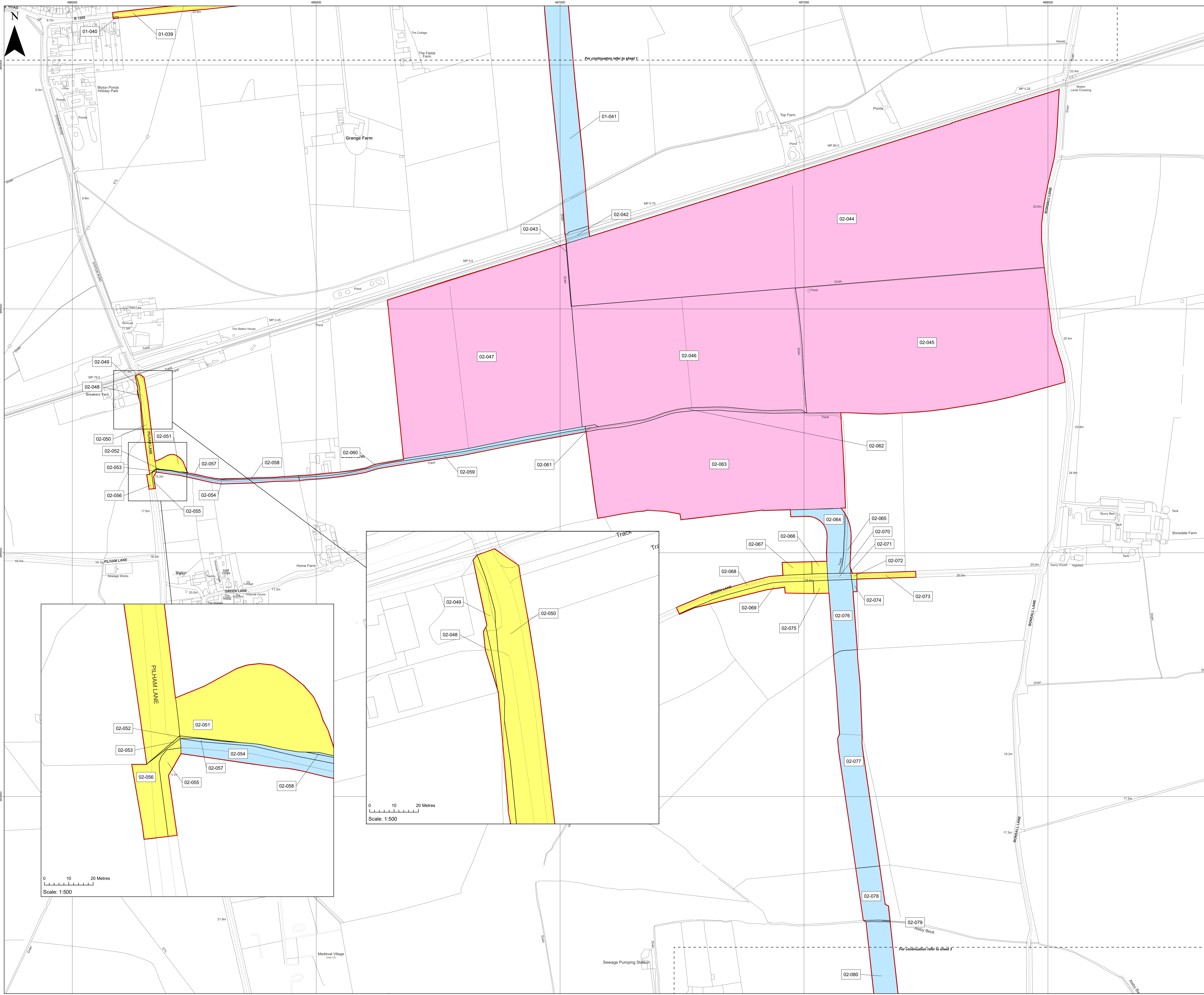
APFP Regulation: 5(2)(i)	Application Doc No. C2.2_C_CR
Ref: 21005129_LP-001_C_CR	Date: 04/12/2023
Drawn by: AL	Checked by: IM

**Land Plans
Change Request**
Sheet 1 of 20

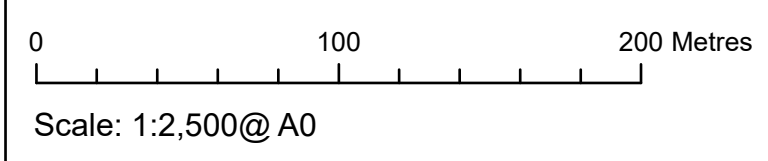
COTTAM SOLAR PROJECT

Key

- Order Limits
- Freehold to be compulsorily acquired and temporary use of land and in relation to which it is proposed to extinguish easements, servitudes and other private rights
- 02-043; 02-044; 02-045; 02-046; 02-047; 02-061; 02-062; 02-063
- New rights (including restrictions) to be compulsorily acquired and temporary use of land and in relation to which it is proposed to suspend or extinguish easements, servitudes and other private rights
- 01-041; 02-042; 02-054; 02-057; 02-058; 02-059; 02-060; 02-064; 02-065; 02-070; 02-071; 02-074; 02-076; 02-077; 02-078; 02-079; 02-080
- Temporary use of land and in relation to which it is proposed to temporarily suspend easements, servitudes and other private rights
- 01-039; 01-040; 02-048; 02-049; 02-050; 02-051; 02-052; 02-053; 02-055; 02-056; 02-066; 02-067; 02-068; 02-069; 02-072; 02-073; 02-075



Layers: Lamps, 2022, IGR, 2022
 Base map: Reproduced from Ordnance Survey digital map data © Crown copyright 2021. All rights reserved. License number: 0100011873



APFP Regulation: 5(2)(i)	Application Doc No. C2.2_C_CR
Ref: 21005129_LP-002_C_CR	Date: 04/12/2023
Drawn by: AL	Checked by: IM

**Land Plans
 Change Request**
 Sheet 2 of 20

Key

- Order Limits
- Freehold to be compulsorily acquired and temporary use of land and in relation to which it is proposed to extinguish easements, servitudes and other private rights
- 03-090; 03-092; 03-093
- New rights (including restrictions) to be compulsorily acquired and temporary use of land and in relation to which it is proposed to suspend or extinguish easements, servitudes and other private rights
- 02-080; 03-084; 03-089; 03-091; 03-096; 03-097; 03-098
- Temporary use of land and in relation to which it is proposed to temporarily suspend easements, servitudes and other private rights
- 03-081; 03-082; 03-083; 03-085; 03-086; 03-087; 03-088; 03-094; 03-095

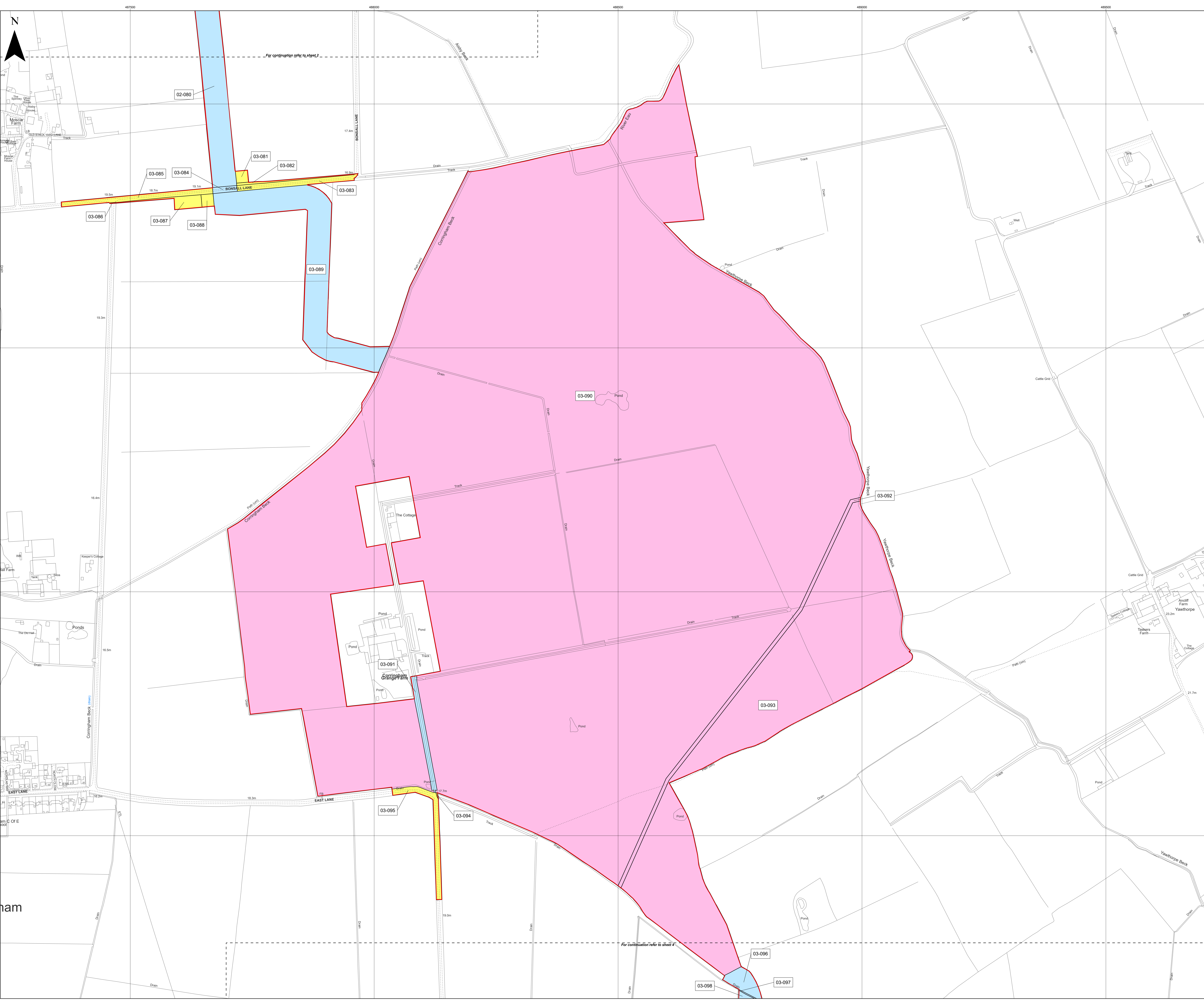
Layers: Lamps, 2022, IGR, 2022
 Base map: Reproduced from Ordnance Survey digital map data © Crown copyright 2021. All rights reserved. License number 0100011873

0 100 200 Metres
 Scale: 1:2,500@A0

APFP Regulation: 5(2)(i)	Application Doc No. C2.2_C_CR
Ref: 21005129_LP-003_C_CR	Date: 04/12/2023
Drawn by: AL	Checked by: IM

**Land Plans
 Change Request**
 Sheet 3 of 20

COTTAM SOLAR PROJECT



Key

- Order Limits
- Freehold to be compulsorily acquired and temporary use of land and in relation to which it is proposed to extinguish easements, servitudes and other private rights
- 03-093
New rights (including restrictions) to be compulsorily acquired and temporary use of land and in relation to which it is proposed to suspend or extinguish easements, servitudes and other private rights
- 03-096; 03-097; 03-098; 04-099; 04-103; 04-104; 04-107; 04-111; 04-114; 04-115; 04-116; 04-117; 04-118; 04-119
- Temporary use of land and in relation to which it is proposed to temporarily suspend easements, servitudes and other private rights
- 04-100; 04-101; 04-102; 04-105; 04-106; 04-108; 04-109; 04-110; 04-112; 04-113

Layers: Lamps, 2022; IGR, 2022
Base map: Reproduced from Ordnance Survey digital map data © Crown copyright 2021. All rights reserved. License number: 0100018873

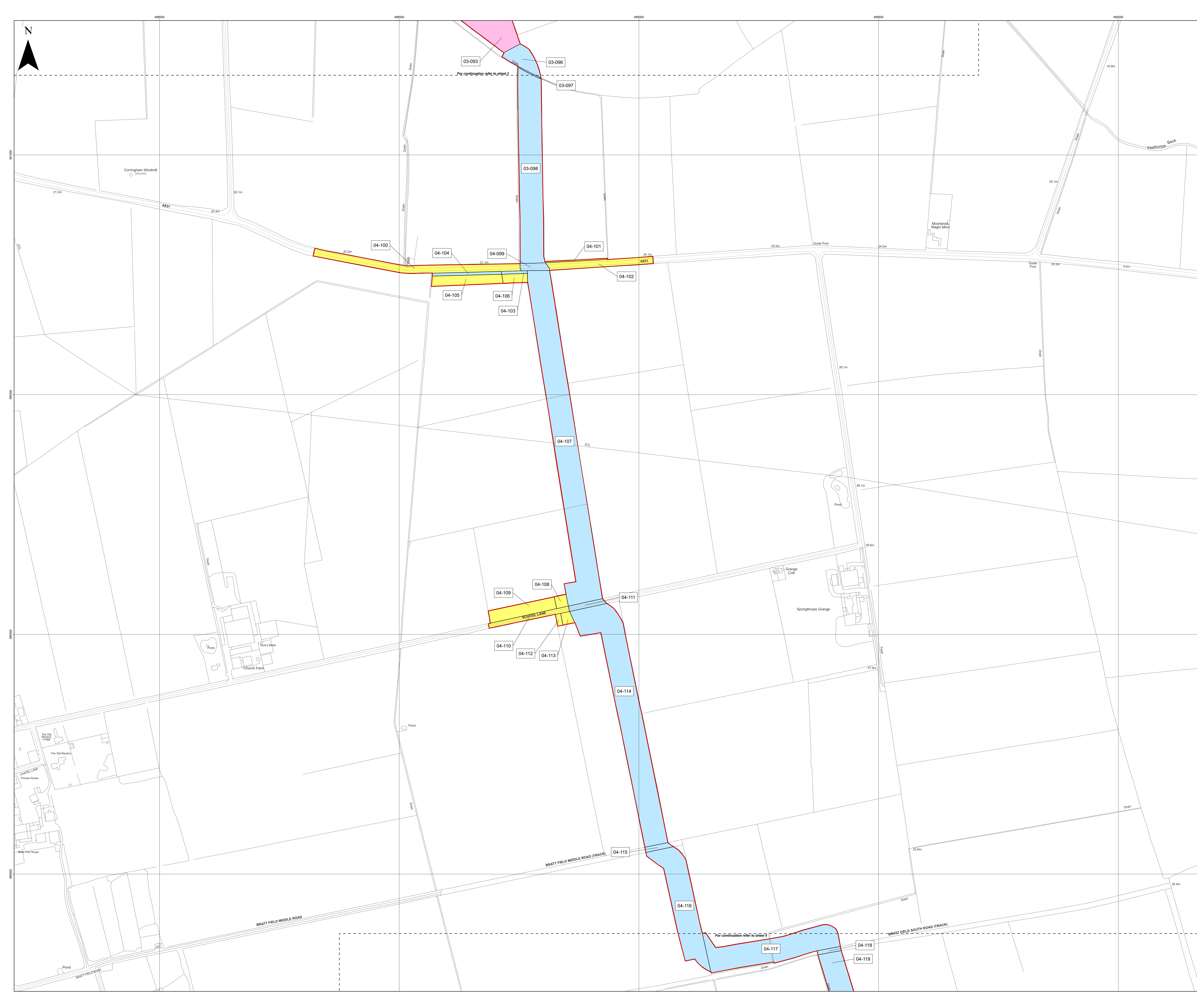
0 100 200 Metres

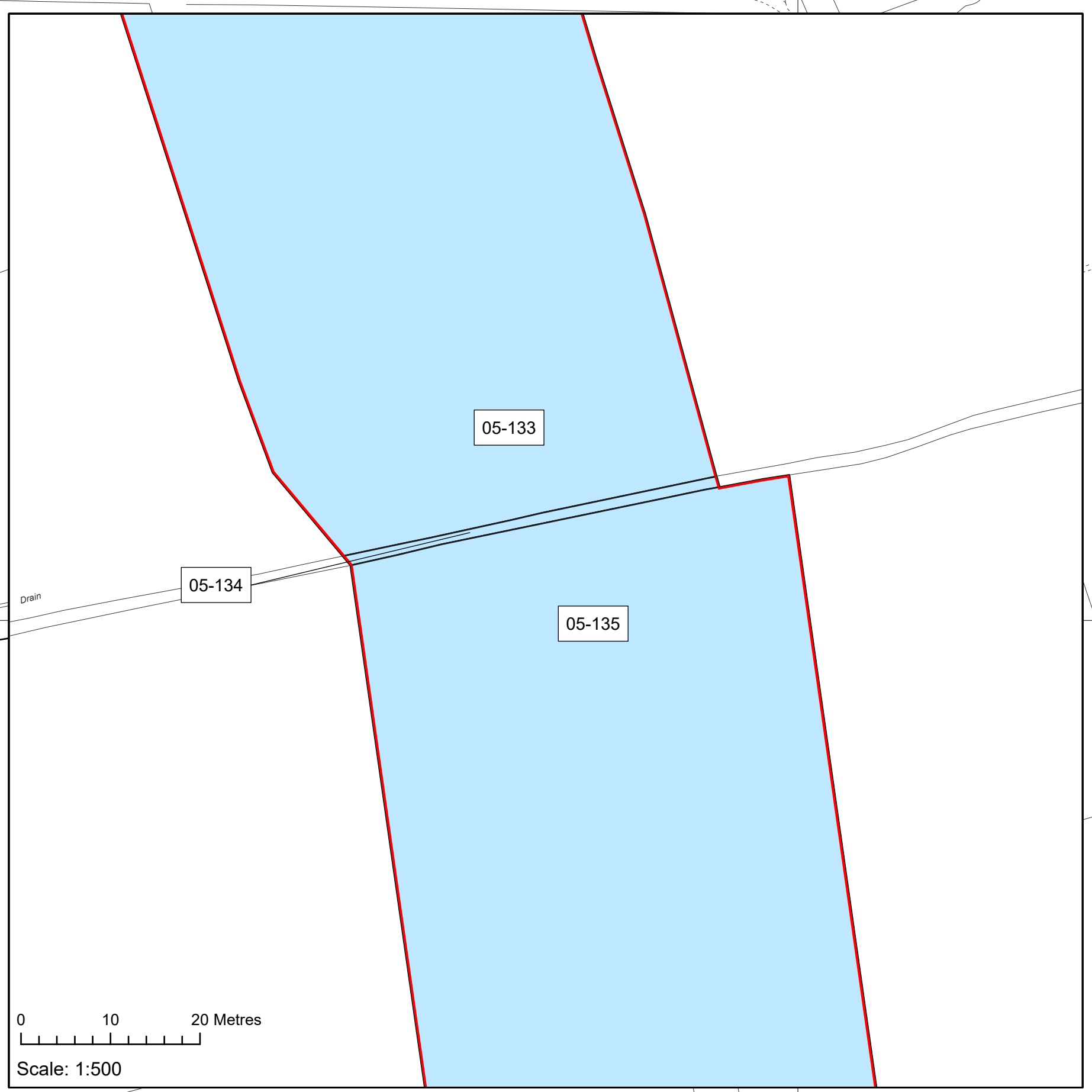
Scale: 1:2,500@ A0

APFP Regulation: 5(2)(i)	Application Doc No. C2.2_C_CR
Ref: 21005129_LP-004_C_CR	Date: 04/12/2023
Drawn by: AL	Checked by: IM

**Land Plans
Change Request**
Sheet 4 of 20

COTTAM SOLAR PROJECT





Key

- Order Limits
- New rights (including restrictions) to be compulsorily acquired and temporary use of land and in relation which it is proposed to suspend or extinguish easements, servitudes and other private rights
- Temporary use of land and in relation to which it is proposed to temporarily suspend easements, servitudes and other private rights

04-116; 04-117; 04-118; 04-119; 05-120; 05-121; 05-124; 05-125; 05-126; 05-128; 05-129; 05-130; 05-133; 05-134; 05-135; 05-136; 05-140; 05-141

05-122; 05-123; 05-127; 05-131; 05-132; 05-137; 05-138; 05-139

Layers: Lamps, 2022, IGR, 2022
Base map: Reproduced from Ordnance Survey digital map data © Crown copyright 2021. All rights reserved. License number 0100011673

0 100 200 Metres
Scale: 1:2,500@ A0

APFP Regulation: 5(2)(i)	Application Doc No. C2.2_C_CR
Ref: 21005129_LP-005_C_CR	Date: 04/12/2023
Drawn by: AL	Checked by: IM

**Land Plans
Change Request**
Sheet 5 of 20

COTTAM SOLAR PROJECT

Key

- Order Limits
- Freehold to be compulsorily acquired and temporary use of land and in relation to which it is proposed to extinguish easements, servitudes and other private rights
- 06-153; 06-154
New rights (including restrictions) to be compulsorily acquired and temporary use of land and in relation to which it is proposed to suspend or extinguish easements, servitudes and other private rights
- 05-136; 05-140; 05-141; 06-142; 06-143; 06-145; 06-146; 06-147; 06-148; 06-152
Temporary use of land and in relation to which it is proposed to temporarily suspend easements, servitudes and other private rights
- 05-137; 05-138; 05-139; 06-144; 06-149; 06-150; 06-151

Layers: Lamps, 2022; IGR, 2022
Base map: Reproduced from Ordnance Survey digital map data © Crown copyright 2021. All rights reserved. License number: 0100011873

0 100 200 Metres
Scale: 1:2,500@A0

APFP Regulation: 5(2)(i)	Application Doc No. C2.2_C_CR
Ref: 21005129_LP-006_C_CR	Date: 04/12/2023
Drawn by: AL	Checked by: IM

**Land Plans
Change Request**
Sheet 6 of 20

COTTAM SOLAR PROJECT



Key

- Order Limits
- Freehold to be compulsorily acquired and temporary use of land and in relation to which it is proposed to extinguish easements, servitudes and other private rights
- 06-153; 06-154; 07-155; 07-156; 07-158
- New rights (including restrictions) to be compulsorily acquired and temporary use of land and in relation to which it is proposed to suspend or extinguish easements, servitudes and other private rights

07-157; 07-159; 07-160

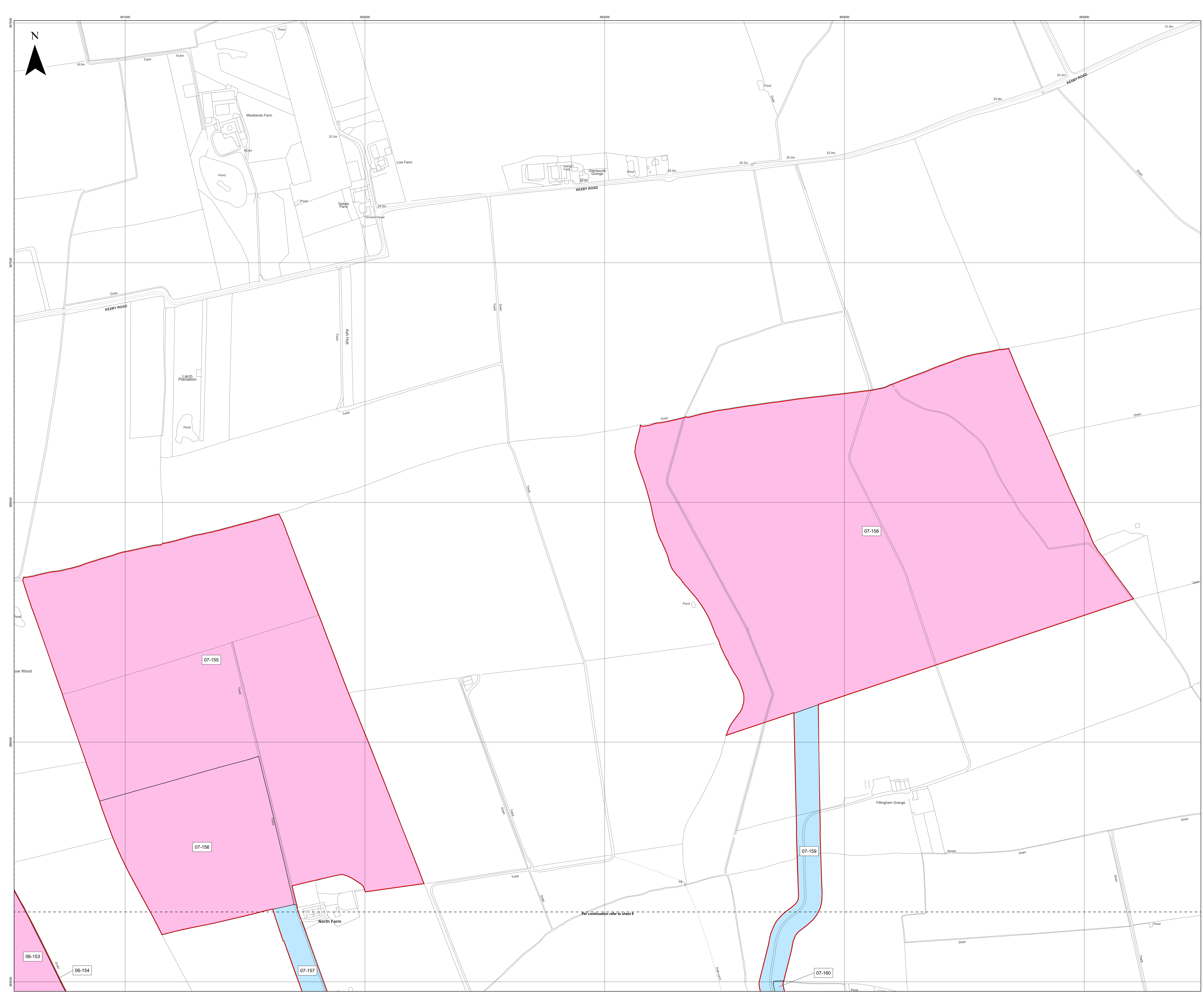
Layers: Lamps, 2022; IGR, 2022
Base map: Reproduced from Ordnance Survey digital map data © Crown copyright 2021. All rights reserved. License number 010001873

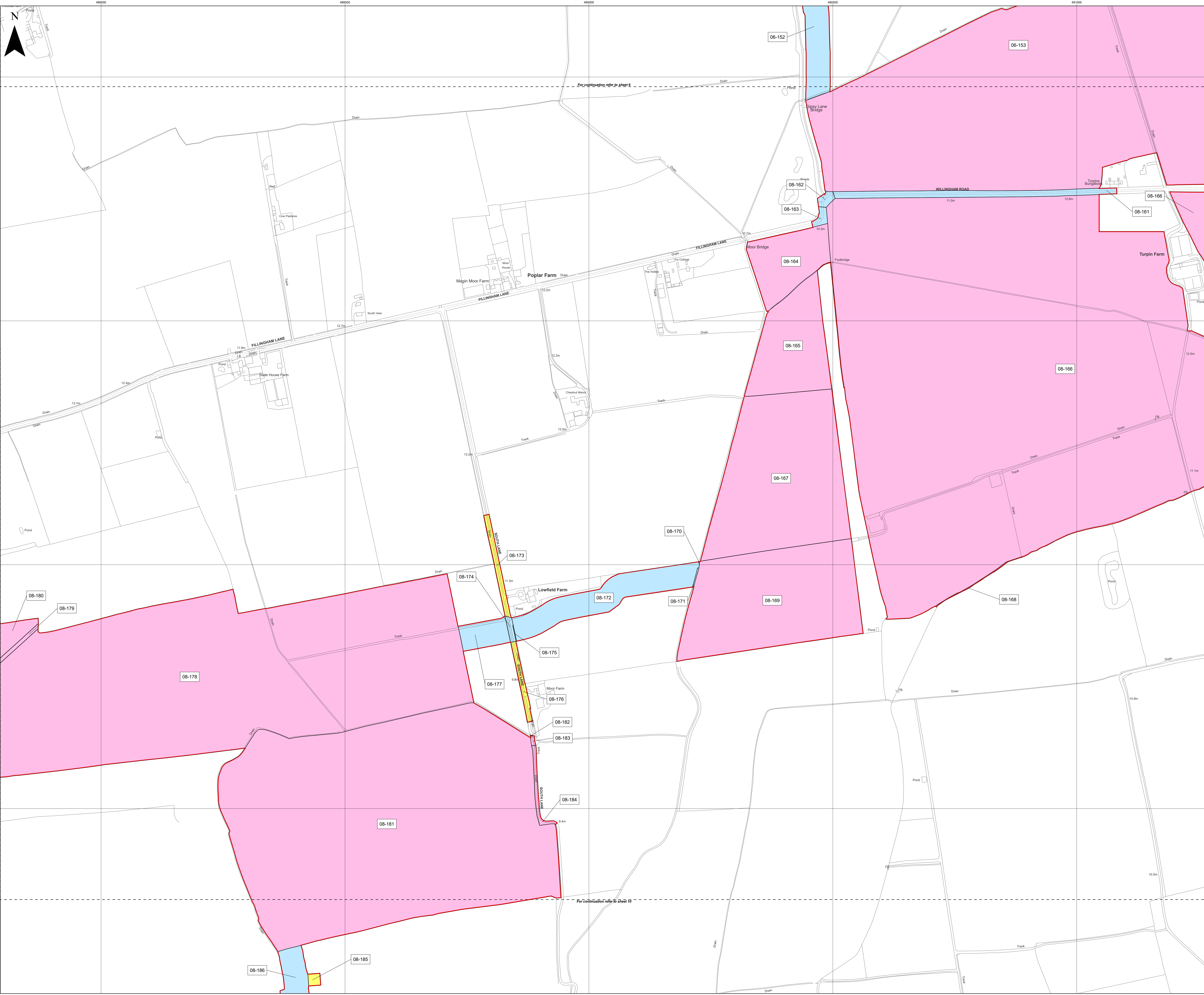
0 100 200 Metres
Scale: 1:2,500@A0

APFP Regulation: 5(2)(i)	Application Doc No. C2.2_C_CR
Ref: 21005129_LP-007_C_CR	Date: 04/12/2023
Drawn by: AL	Checked by: IM

**Land Plans
Change Request**
Sheet 7 of 20

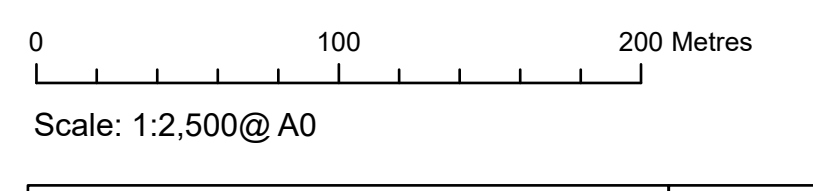
COTTAM SOLAR PROJECT





- Key**
- Order Limits
 - Freehold to be compulsorily acquired and temporary use of land and in relation to which it is proposed to extinguish easements, servitudes and other private rights
 - New rights (including restrictions) to be compulsorily acquired and temporary use of land and in relation to which it is proposed to suspend or extinguish easements, servitudes and other private rights
 - Temporary use of land and in relation to which it is proposed to temporarily suspend easements, servitudes and other private rights
- 06-153; 08-164; 08-165; 08-166; 08-167; 08-168; 08-169; 08-178; 08-179; 08-180; 08-181; 08-183; 08-184
- 06-152; 08-161; 08-162; 08-163; 08-170; 08-171; 08-172; 08-174; 08-175; 08-177; 08-182; 08-186
- 08-173; 08-176; 08-185

Layers: Lamps, 2022; IGR, 2022
 Base map: Reproduced from Ordnance Survey digital map data © Crown copyright 2021. All rights reserved. License number 010001873



APFP Regulation: 5(2)(i)	Application Doc No. C2.2_C_CR
Ref: 21005129_LP-008_C_CR	Date: 04/12/2023
Drawn by: AL	Checked by: IM

**Land Plans
Change Request**
Sheet 8 of 20

COTTAM SOLAR PROJECT

Key

- Order Limits
- Freehold to be compulsorily acquired and temporary use of land and in relation to which it is proposed to extinguish easements, servitudes and other private rights
- New rights (including restrictions) to be compulsorily acquired and temporary use of land and in relation to which it is proposed to suspend or extinguish easements, servitudes and other private rights
- Temporary use of land and in relation to which it is proposed to temporarily suspend easements, servitudes and other private rights

06-153; 06-154; 07-156; 08-166; 09-190; 09-194; 09-195; 09-196; 09-197; 09-198; 09-199; 09-200

07-157; 07-159; 07-160; 09-188; 09-192; 09-194a

09-187; 09-189; 09-191; 09-193

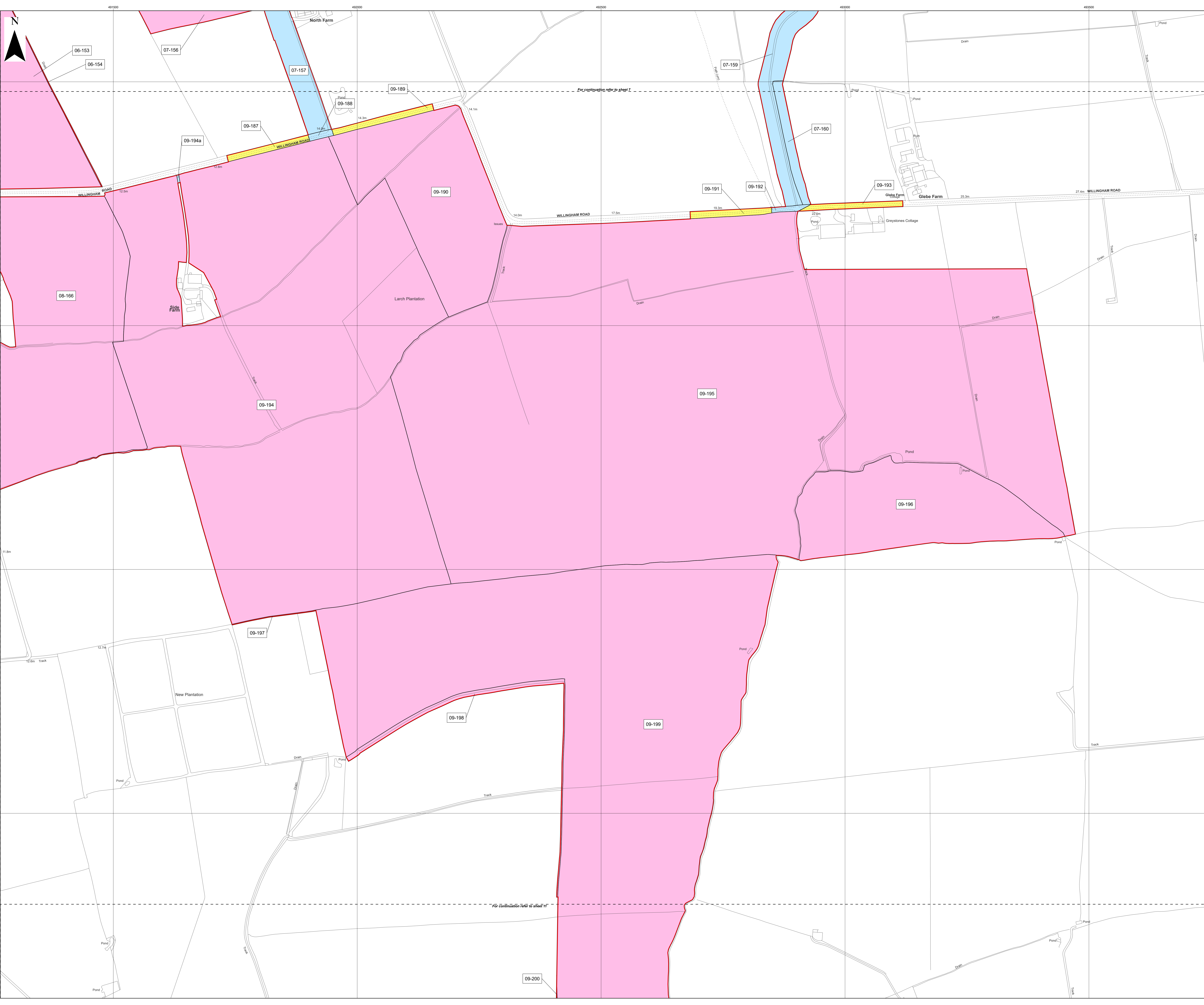
Layers: Lrplns, 2022; IGR, 2022
 Base map: Reproduced from Ordnance Survey digital map data © Crown copyright 2021. All rights reserved. License number 0100011873

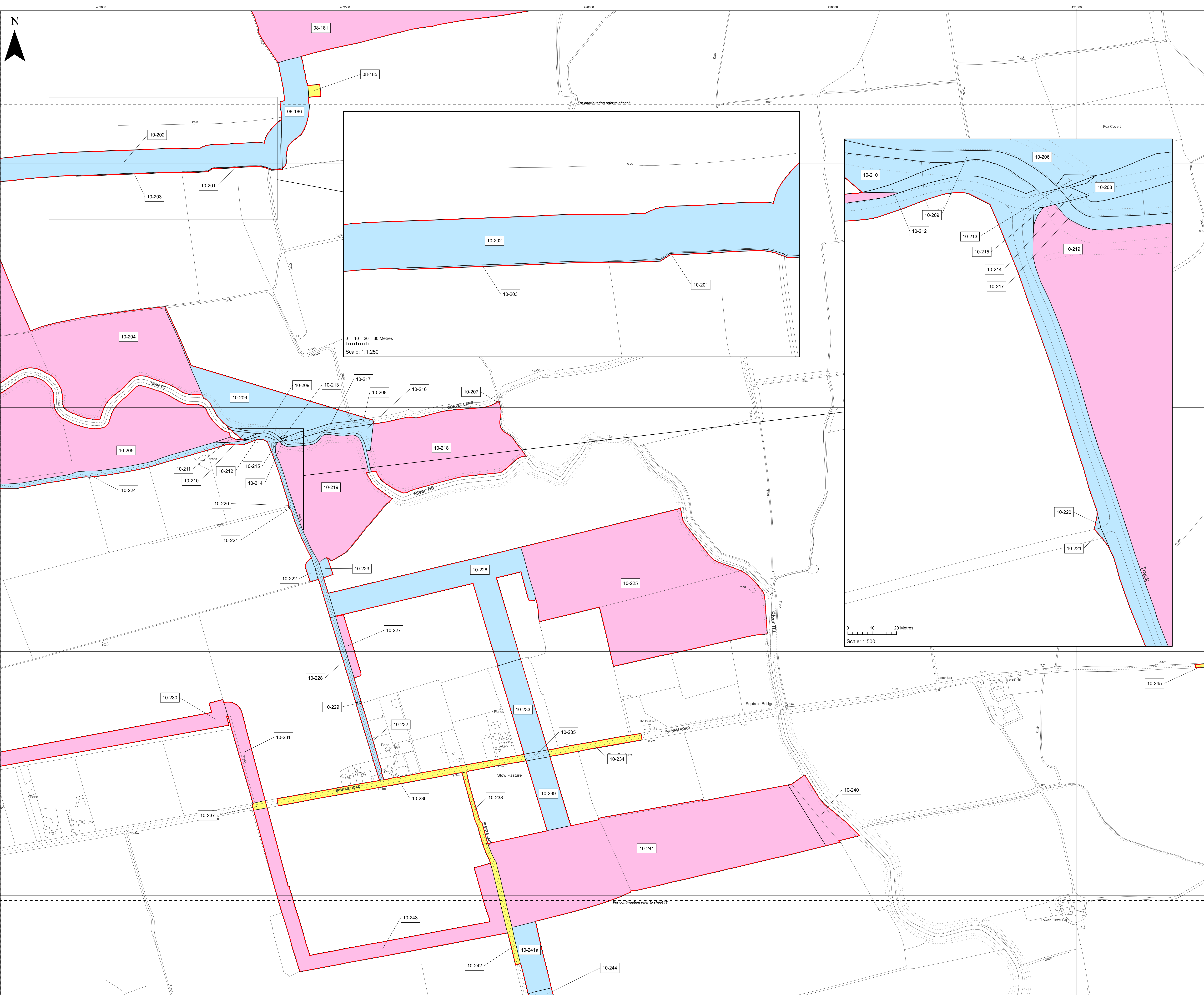
0 100 200 Metres
 Scale: 1:2,500@ A0

APFP Regulation: 5(2)(i)	Application Doc No. C2.2_C_CR
Ref: 21005129_LP-009_C_CR	Date: 04/12/2023
Drawn by: AL	Checked by: IM

**Land Plans
 Change Request**
 Sheet 9 of 20

COTTAM SOLAR PROJECT





0 10 20 30 Metres
Scale: 1:1,250

0 10 20 Metres
Scale: 1:500

- Key**
- Order Limits
 - Freehold to be compulsorily acquired and temporary use of land and in relation to which it is proposed to extinguish easements, servitudes and other private rights
 - New rights (including restrictions) to be compulsorily acquired and temporary use of land and in relation to which it is proposed to suspend or extinguish easements, servitudes and other private rights
 - Temporary use of land and in relation to which it is proposed to temporarily suspend easements, servitudes and other private rights
- 08-181; 10-204; 10-205; 10-207; 10-211; 10-218; 10-219; 10-225; 10-227; 10-230; 10-231; 10-240; 10-241; 10-243
- 08-186; 10-201; 10-202; 10-203; 10-206; 10-208; 10-209; 10-210; 10-212; 10-213; 10-214; 10-215; 10-216; 10-217; 10-220; 10-221; 10-222; 10-223; 10-224; 10-226; 10-228; 10-229; 10-232; 10-233; 10-235; 10-239; 10-241a; 10-244
- 08-185; 10-234; 10-236; 10-237; 10-238; 10-242; 10-245

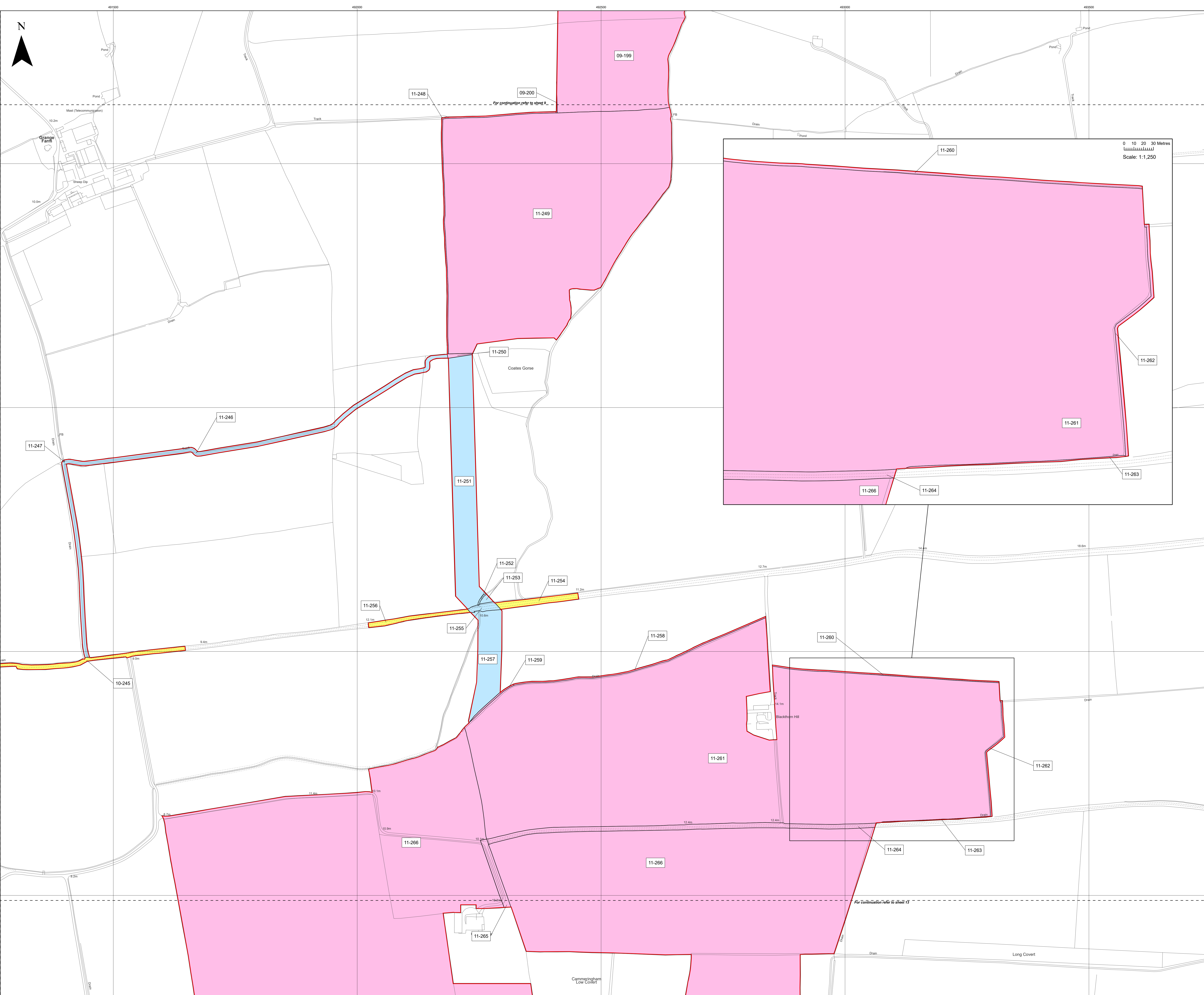
Layers: Lamps, 2022; IPR, 2022
Base map: Reproduced from Ordnance Survey digital map data © Crown copyright 2021. All rights reserved. License number 0100011673

0 100 200 Metres
Scale: 1:2,500@ A0

APFP Regulation: 5(2)(i)	Application Doc No. C2.2_C_CR
Ref: 21005129_LP-010_C_CR	Date: 04/12/2023
Drawn by: AL	Checked by: IM

**Land Plans
Change Request**
Sheet 10 of 20

COTTAM SOLAR PROJECT



Key

- Order Limits
- Freehold to be compulsorily acquired and temporary use of land and in relation to which it is proposed to extinguish easements, servitudes and other private rights
- New rights (including restrictions) to be compulsorily acquired and temporary use of land and in relation to which it is proposed to suspend or extinguish easements, servitudes and other private rights
- Temporary use of land and in relation to which it is proposed to temporarily suspend easements, servitudes and other private rights

09-199; 09-200; 11-248; 11-249; 11-250; 11-258; 11-259; 11-260; 11-261; 11-262; 11-263; 11-264; 11-265; 11-266
 11-246; 11-247; 11-251; 11-252; 11-253; 11-255; 11-257
 10-245; 11-254; 11-256

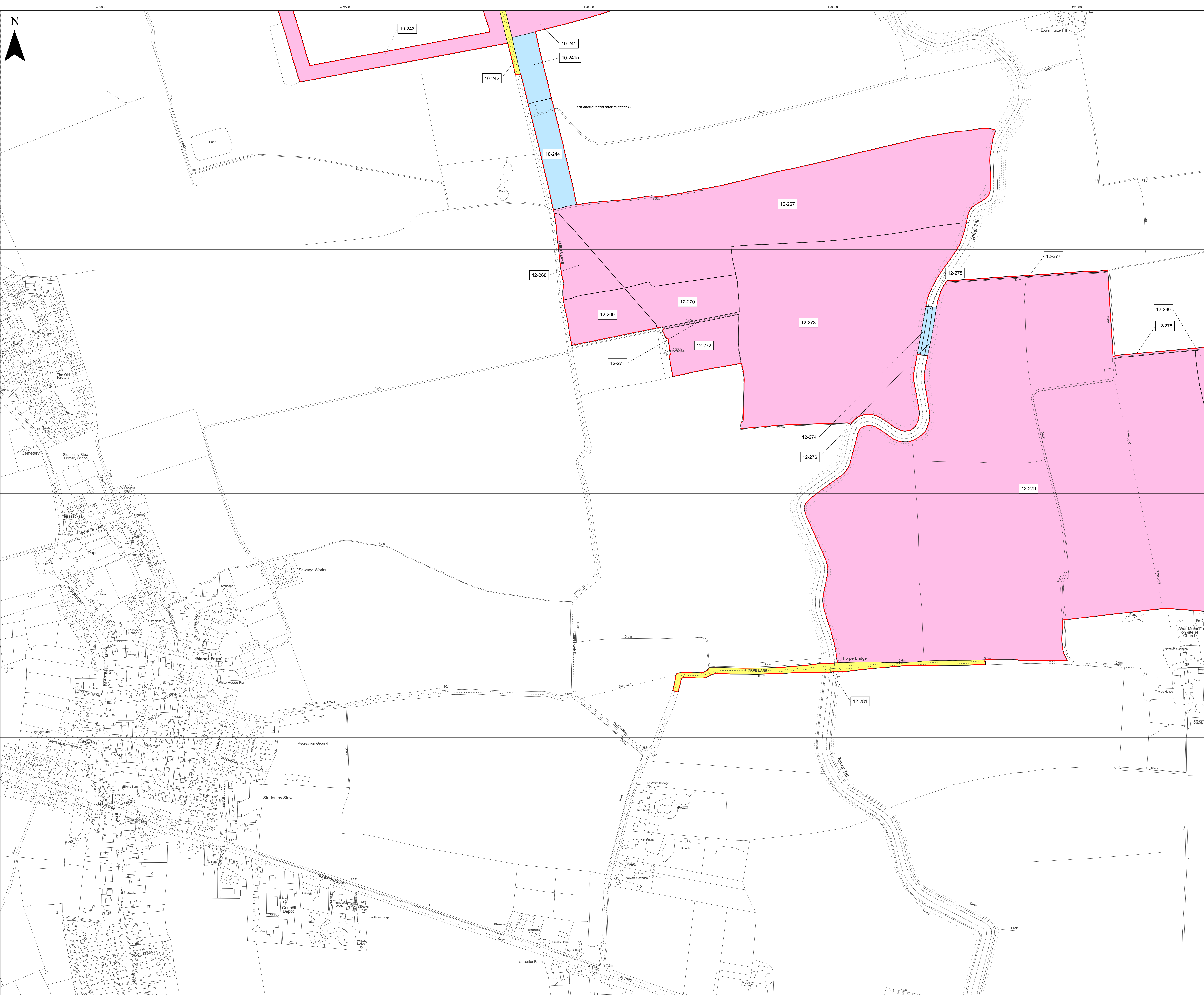
Layers: Lamps, 2022; IGR, 2022
 Base map: Reproduced from Ordnance Survey digital map data © Crown copyright 2021. All rights reserved. License number 010001873

0 100 200 Metres
 Scale: 1:2,500@A0

APFP Regulation: 5(2)(i)	Application Doc No. C2.2_C_CR
Ref: 21005129_LP-011_C_CR	Date: 04/12/2023
Drawn by: AL	Checked by: IM

**Land Plans
 Change Request**
 Sheet 11 of 20

COTTAM SOLAR PROJECT



Key

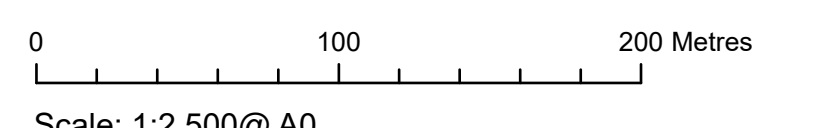
- Order Limits
- Freehold to be compulsorily acquired and temporary use of land and in relation to which it is proposed to extinguish easements, servitudes and other private rights
- New rights (including restrictions) to be compulsorily acquired and temporary use of land and in relation to which it is proposed to suspend or extinguish easements, servitudes and other private rights
- Temporary use of land and in relation to which it is proposed to temporarily suspend easements, servitudes and other private rights

10-241; 10-243; 12-267; 12-268; 12-269; 12-270; 12-271; 12-272; 12-273; 12-277; 12-278; 12-279; 12-280

10-241a; 10-244; 12-274; 12-275; 12-276

10-242; 12-281

Layers: Lamps, 2022; IGR, 2022
 Base map: Reproduced from Ordnance Survey digital map data © Crown copyright 2021. All rights reserved. License number: 0100011873





APFP Regulation: 5(2)(i)	Application Doc No. C2.2_C_CR
Ref: 21005129_LP-012_C_CR	Date: 04/12/2023
Drawn by: AL	Checked by: IM

**Land Plans
 Change Request**
 Sheet 12 of 20

COTTAM SOLAR PROJECT

Key

-  Order Limits
-  Freehold to be compulsorily acquired and temporary use of land and in relation to which it is proposed to extinguish easements, servitudes and other private rights

11-265; 11-266; 12-278; 12-279; 12-280; 13-282; 13-283

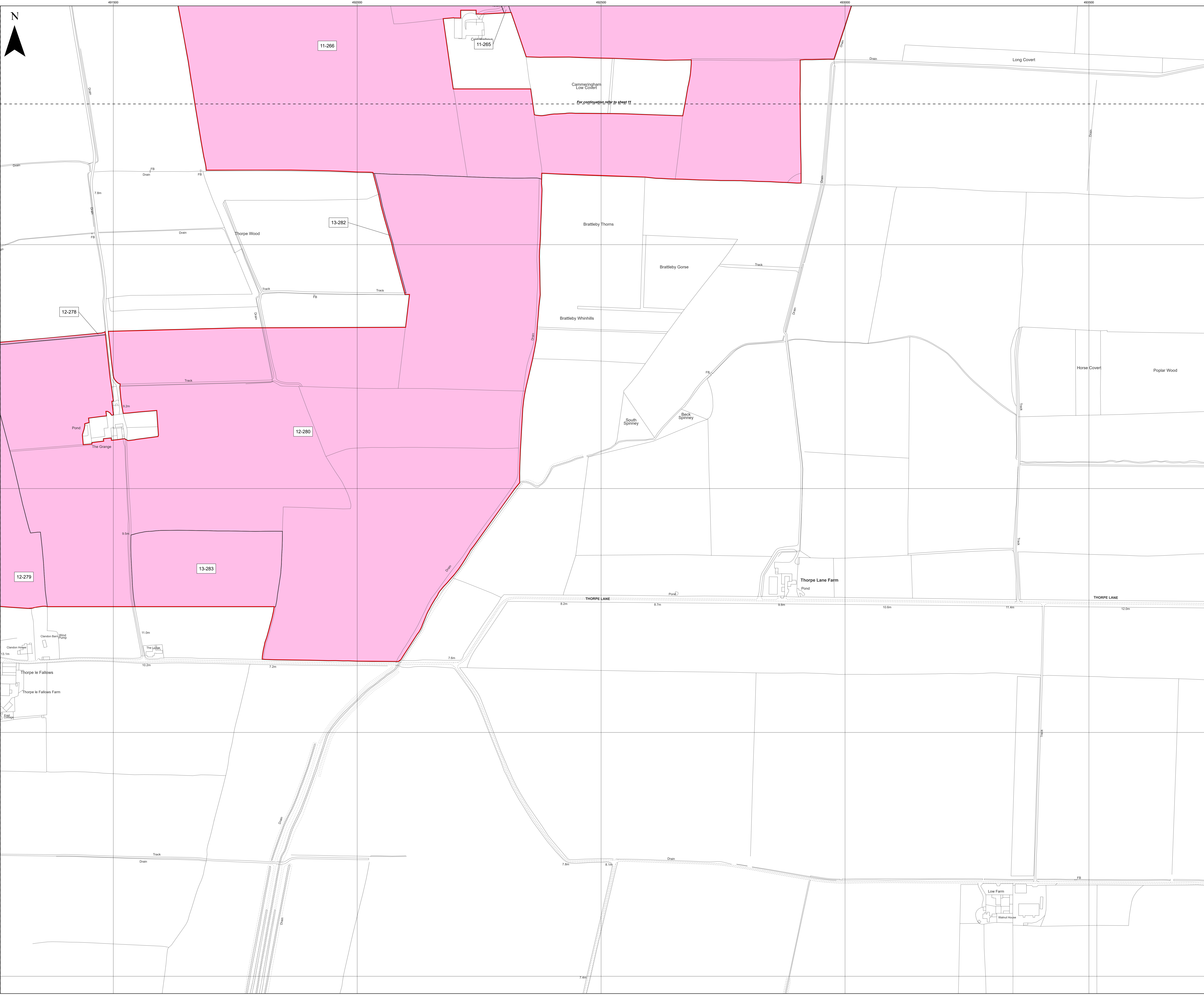
Layers: Larpins, 2022; IGR, 2022
 Base map: Reproduced from Ordnance Survey digital map data © Crown copyright 2021. All rights reserved. License number: 0100011873

0 100 200 Metres
 Scale: 1:2,500@A0

APFP Regulation: 5(2)(i)	Application Doc No. C2.2_C_CR
Ref: 21005129_LP-013_C_CR	Date: 04/12/2023
Drawn by: AL	Checked by: IM

**Land Plans
 Change Request**
 Sheet 13 of 20

COTTAM SOLAR PROJECT

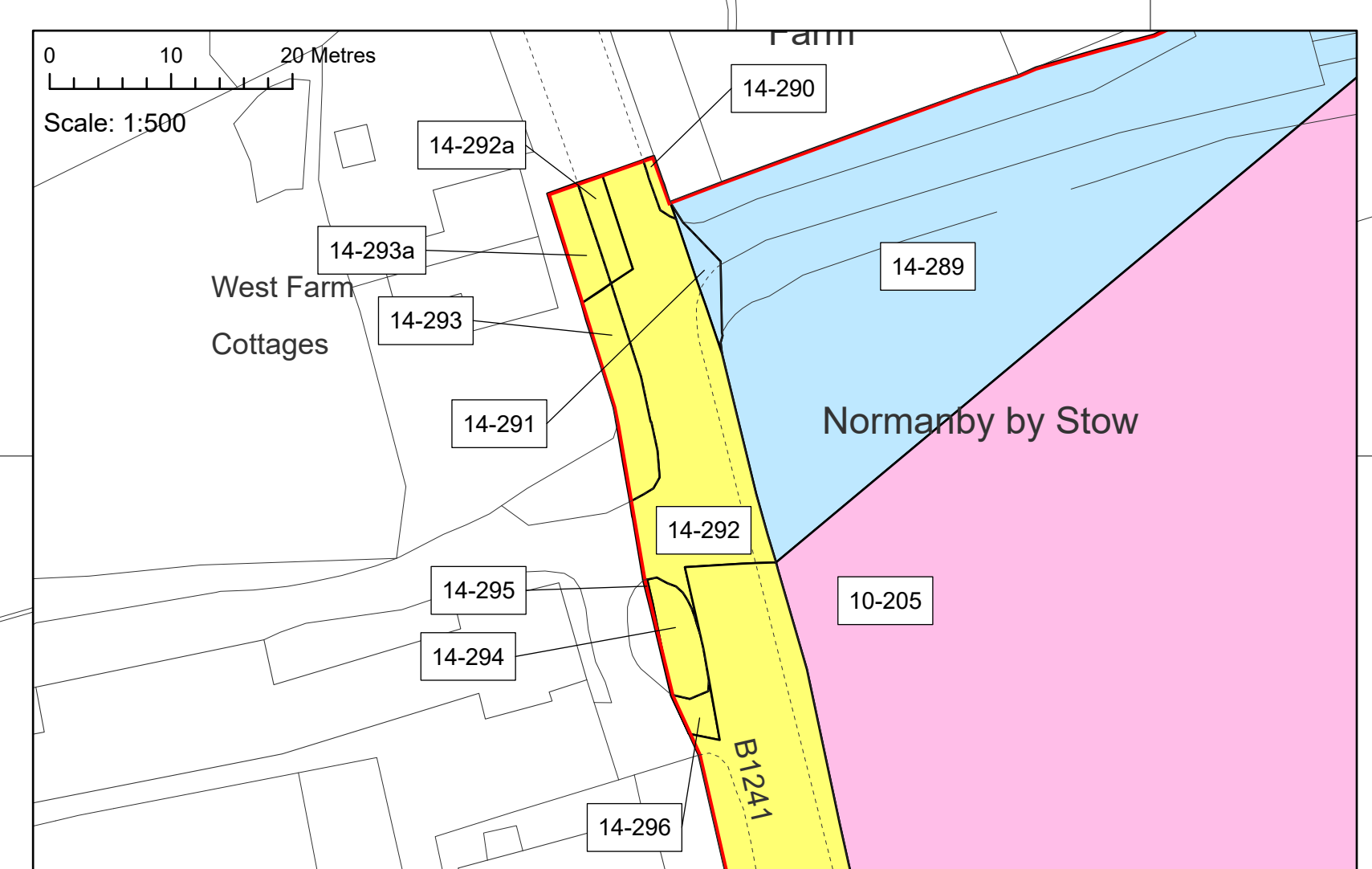
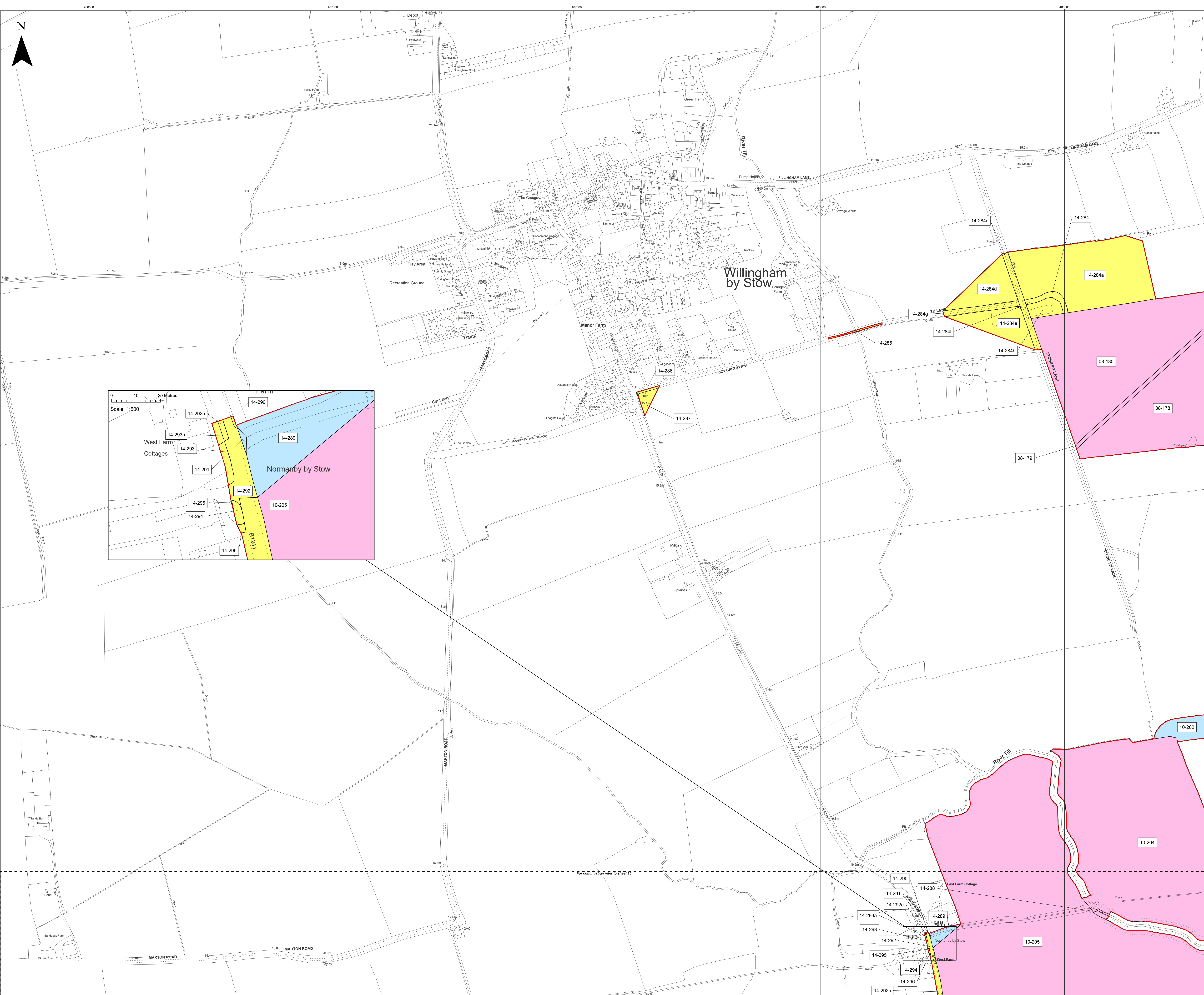


Key

- Order Limits
- Freehold to be compulsorily acquired and temporary use of land and in relation to which it is proposed to extinguish easements, servitudes and other private rights
- New rights (including restrictions) to be compulsorily acquired and temporary use of land and in relation which it is proposed to suspend or extinguish easements, servitudes and other private rights
- Temporary use of land and in relation to which it is proposed to temporarily suspend easements, servitudes and other private rights

08-178; 08-179; 08-180; 10-204; 10-205; 14-288

14-284; 14-284a; 14-284b; 14-284c; 14-284d; 14-284e; 14-284f; 14-284g; 14-285; 14-286; 14-287; 14-290; 14-292; 14-292a; 14-292b; 14-293; 14-293a; 14-294; 14-295; 14-296



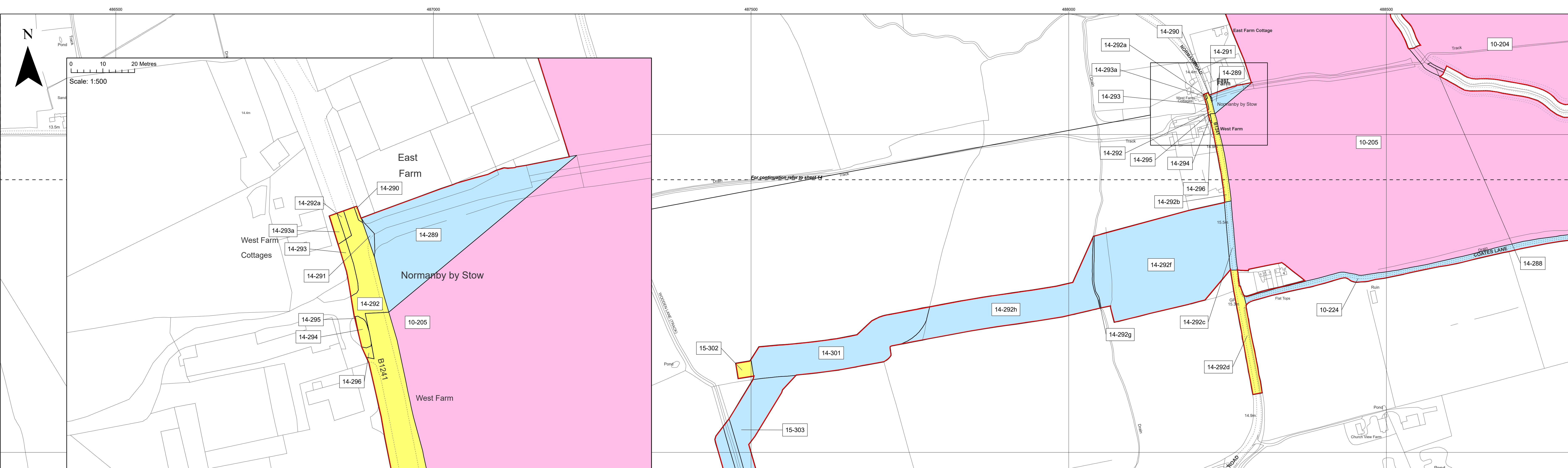
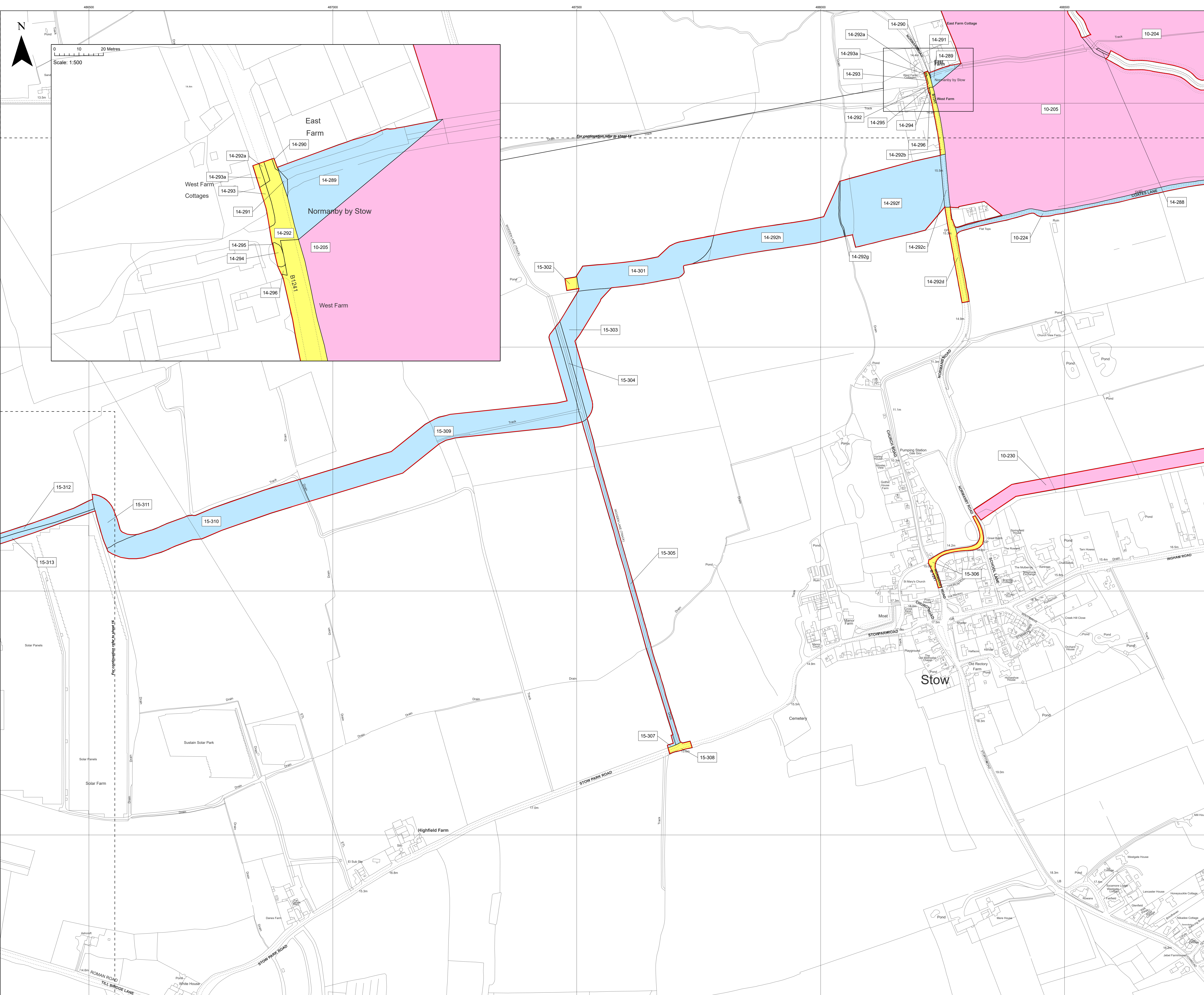
Layers: Lamps, 2022; IGR, 2022
 Base map: Reproduced from Ordnance Survey digital map data © Crown copyright 2021. All rights reserved. License number: 0100011873

0 100 200 Metres
 Scale: 1:2,500@A0

APFP Regulation: 5(2)(i)	Application Doc No. C2_2_C_CR
Ref: 21005129_LP-014_C_CR	Date: 04/12/2023
Drawn by: AL	Checked by: IM

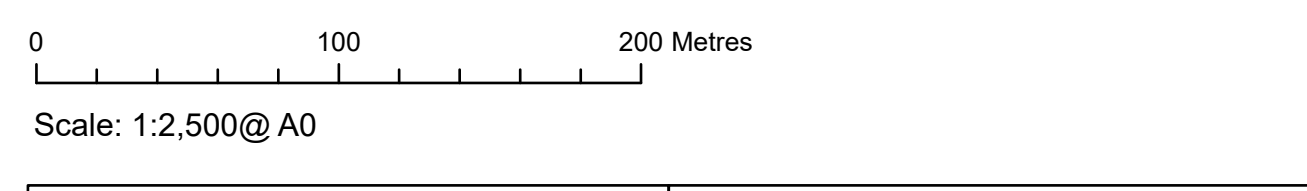
**Land Plans
 Change Request**
 Sheet 14 of 20

COTTAM SOLAR PROJECT



- Key**
- Order Limits
 - Freehold to be compulsorily acquired and temporary use of land and in relation to which it is proposed to extinguish easements, servitudes and other private rights
 - New rights (including restrictions) to be compulsorily acquired and temporary use of land and in relation to which it is proposed to suspend or extinguish easements, servitudes and other private rights
 - Temporary use of land and in relation to which it is proposed to temporarily suspend easements, servitudes and other private rights
- 10-204; 10-205; 10-230; 14-288
- 10-224; 14-289; 14-291; 14-292c; 14-292f; 14-292h; 14-292g; 14-301; 15-303; 15-304; 15-305; 15-307; 15-309; 15-310; 15-311; 15-312; 15-313
- 14-290; 14-292; 14-292a; 14-292b; 14-292d; 14-293; 14-293a; 14-294; 14-295; 14-296; 15-302; 15-306; 15-308

Layers: Lamps, 2022; IGR, 2022
 Base map: Reproduced from Ordnance Survey digital map data © Crown copyright 2021. All rights reserved. License number 0100011873



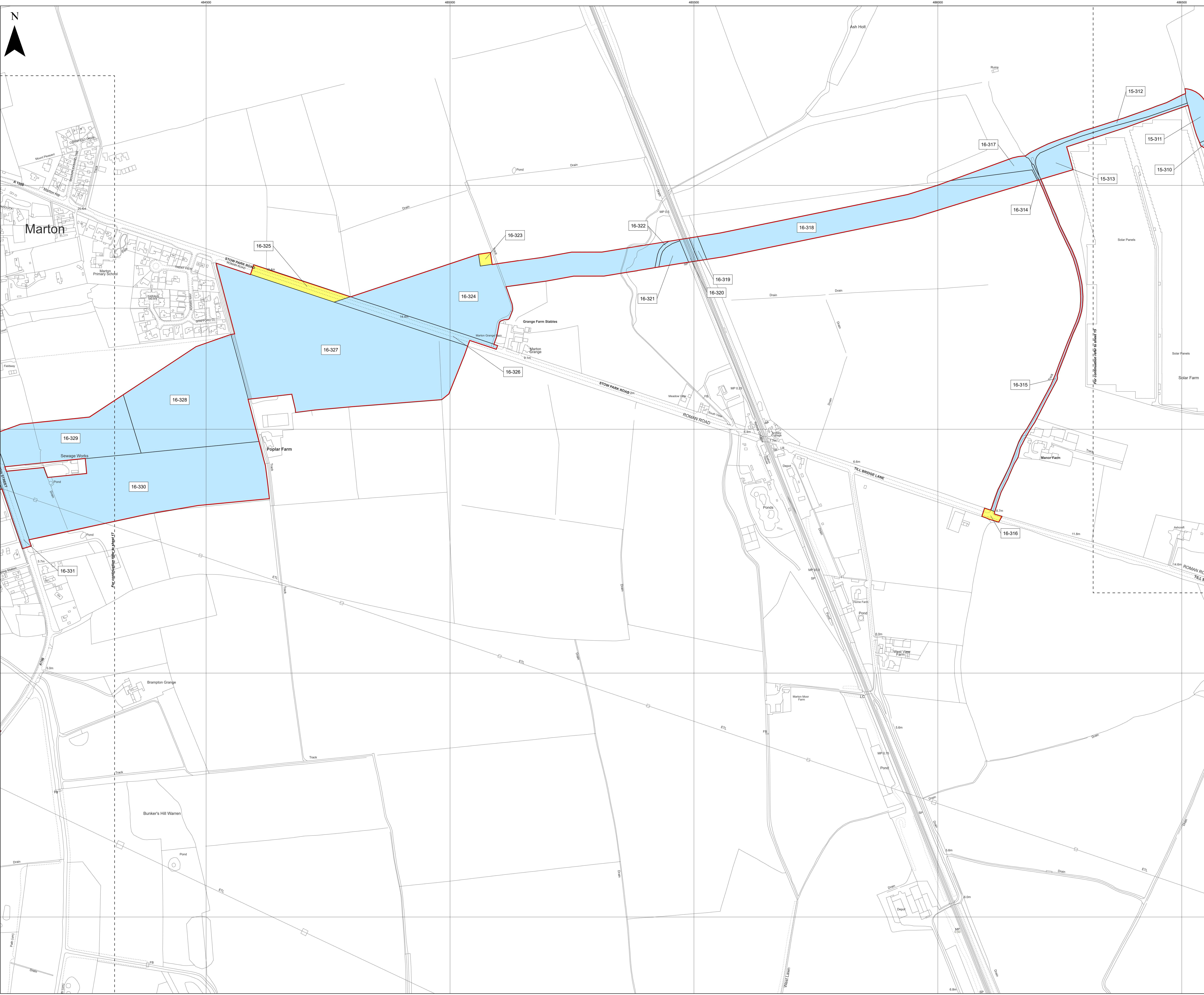
APFP Regulation: 5(2)(i)	Application Doc No. C2.2_C_CR
Ref: 21005129_LP-015_C_CR	Date: 04/12/2023
Drawn by: AL	Checked by: IM

**Land Plans
Change Request**
Sheet 15 of 20

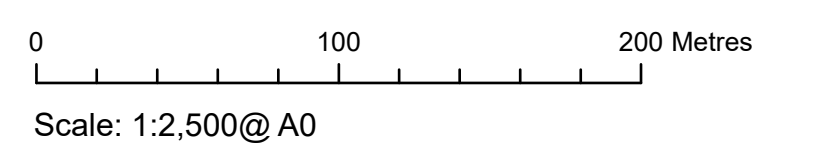
COTTAM SOLAR PROJECT

Key

- Order Limits
- New rights (including restrictions) to be compulsorily acquired and temporary use of land and in relation which it is proposed to suspend or extinguish easements, servitudes and other private rights
- 15-310; 15-311; 15-312; 15-313; 16-314; 16-315; 16-317; 16-318; 16-319; 16-320; 16-321; 16-322; 16-324; 16-326; 16-327; 16-328; 16-329; 16-330; 16-331
- Temporary use of land and in relation to which it is proposed to temporarily suspend easements, servitudes and other private rights
- 16-316; 16-323; 16-325



Layers: Lamps, 2022; IGR, 2022
 Base map: Reproduced from Ordnance Survey digital map data © Crown copyright 2021. All rights reserved. License number 0100011873



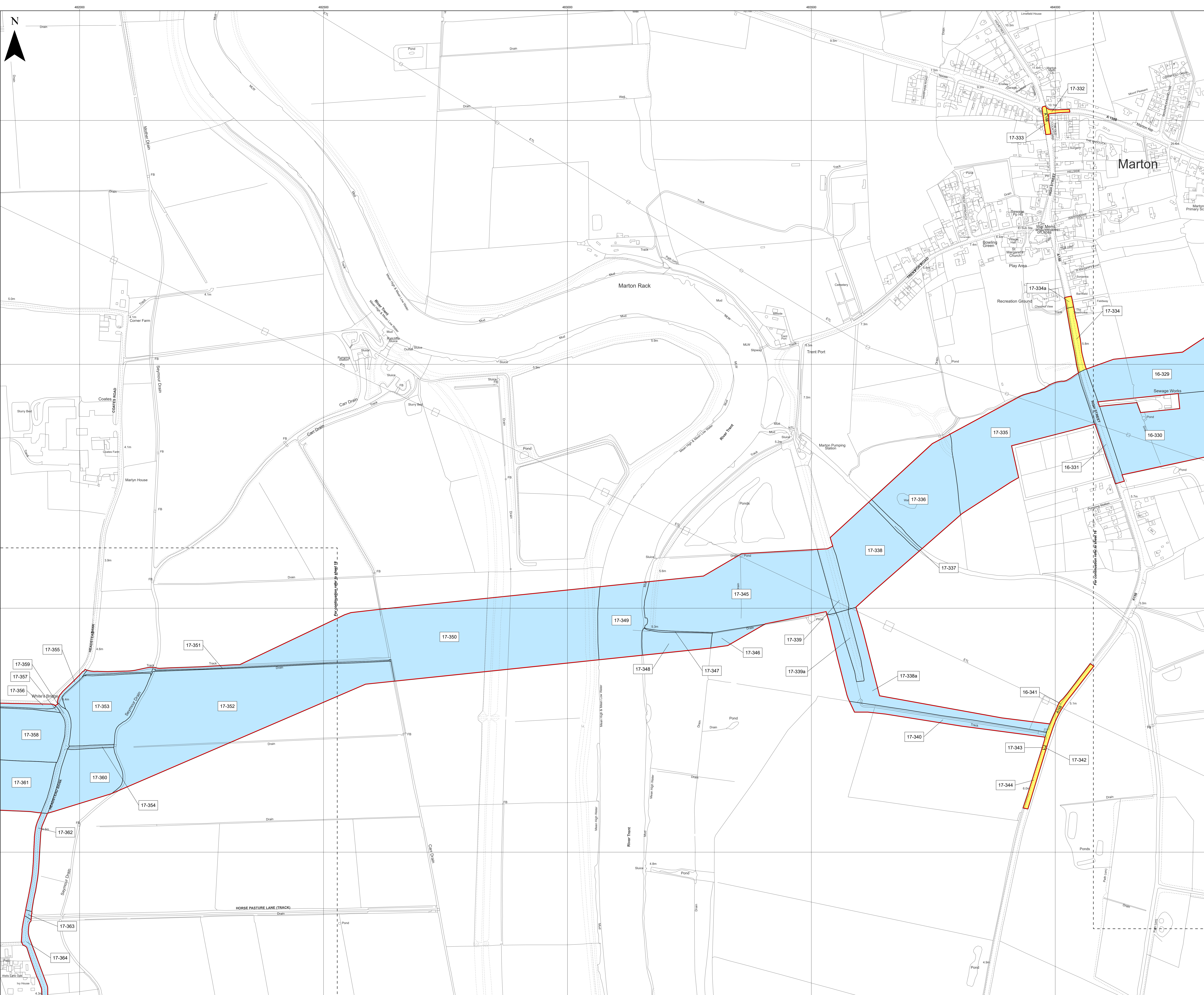
APFP Regulation: 5(2)(i)	Application Doc No. C2.2_C_CR
Ref: 21005129_LP-016_C_CR	Date: 04/12/2023
Drawn by: AL	Checked by: IM

**Land Plans
 Change Request**
 Sheet 16 of 20

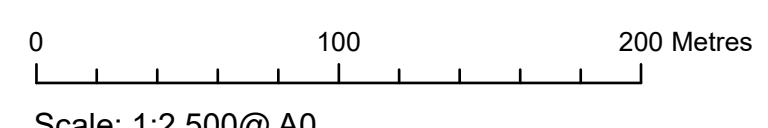
COTTAM SOLAR PROJECT

Key

- Order Limits
- New rights (including restrictions) to be compulsorily acquired and temporary use of land and in relation which it is proposed to suspend or extinguish easements, servitudes and other private rights
- 16-329; 16-330; 16-331; 17-335; 17-336; 17-337; 17-338; 17-338a; 17-339; 17-339a; 17-340; 17-345; 17-346; 17-347; 17-348; 17-349; 17-350; 17-351; 17-352; 17-353; 17-354; 17-355; 17-356; 17-357; 17-358; 17-359; 17-360; 17-361; 17-362; 17-363; 17-364
- Temporary use of land and in relation to which it is proposed to temporarily suspend easements, servitudes and other private rights
- 17-332; 17-333; 17-334; 17-334a; 17-341; 17-342; 17-343; 17-344



Layers: Lamps, 2022; IGR, 2022
 Base map: Reproduced from Ordnance Survey digital map data © Crown copyright 2021. All rights reserved. License number 0100011673



APFP Regulation: 5(2)(i)	Application Doc No. C2.2_C_CR
Ref: 21005129_LP-017_C_CR	Date: 04/12/2023
Drawn by: AL	Checked by: IM

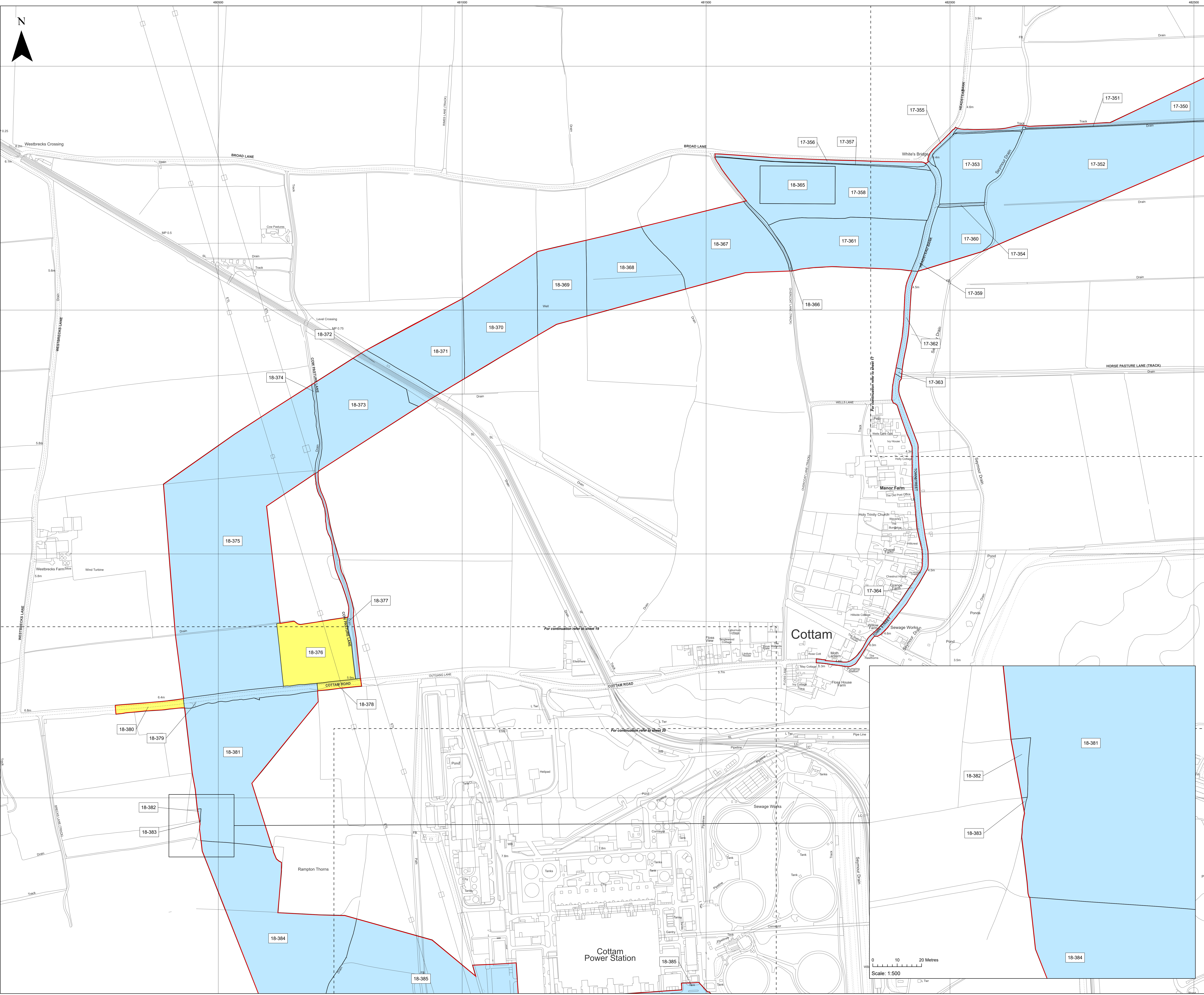
**Land Plans
 Change Request**
 Sheet 17 of 20

COTTAM SOLAR PROJECT

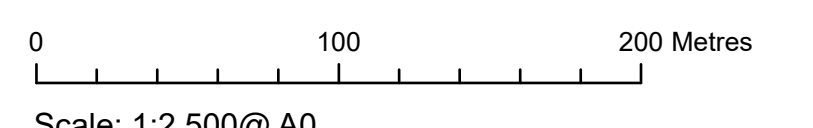
Key

- Order Limits
- New rights (including restrictions) to be compulsorily acquired and temporary use of land and in relation which it is proposed to suspend or extinguish easements, servitudes and other private rights
- Temporary use of land and in relation to which it is proposed to temporarily suspend easements, servitudes and other private rights

18-376; 18-378; 18-380



Layers: Lamps, 2022; IGR, 2022
 Base map: Reproduced from Ordnance Survey digital map data © Crown copyright 2021. All rights reserved. License number: 0100011673

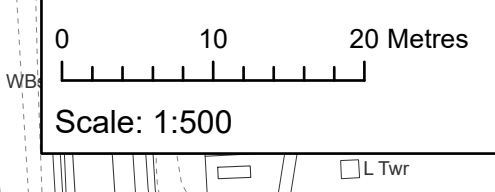


Scale: 1:2,500 @ A0

APFP Regulation: 5(2)(i)	Application Doc No. C2.2_C_CR
Ref: 21005129_LP-018_C_CR	Date: 04/12/2023
Drawn by: AL	Checked by: IM

**Land Plans
 Change Request**
 Sheet 18 of 20

COTTAM SOLAR PROJECT

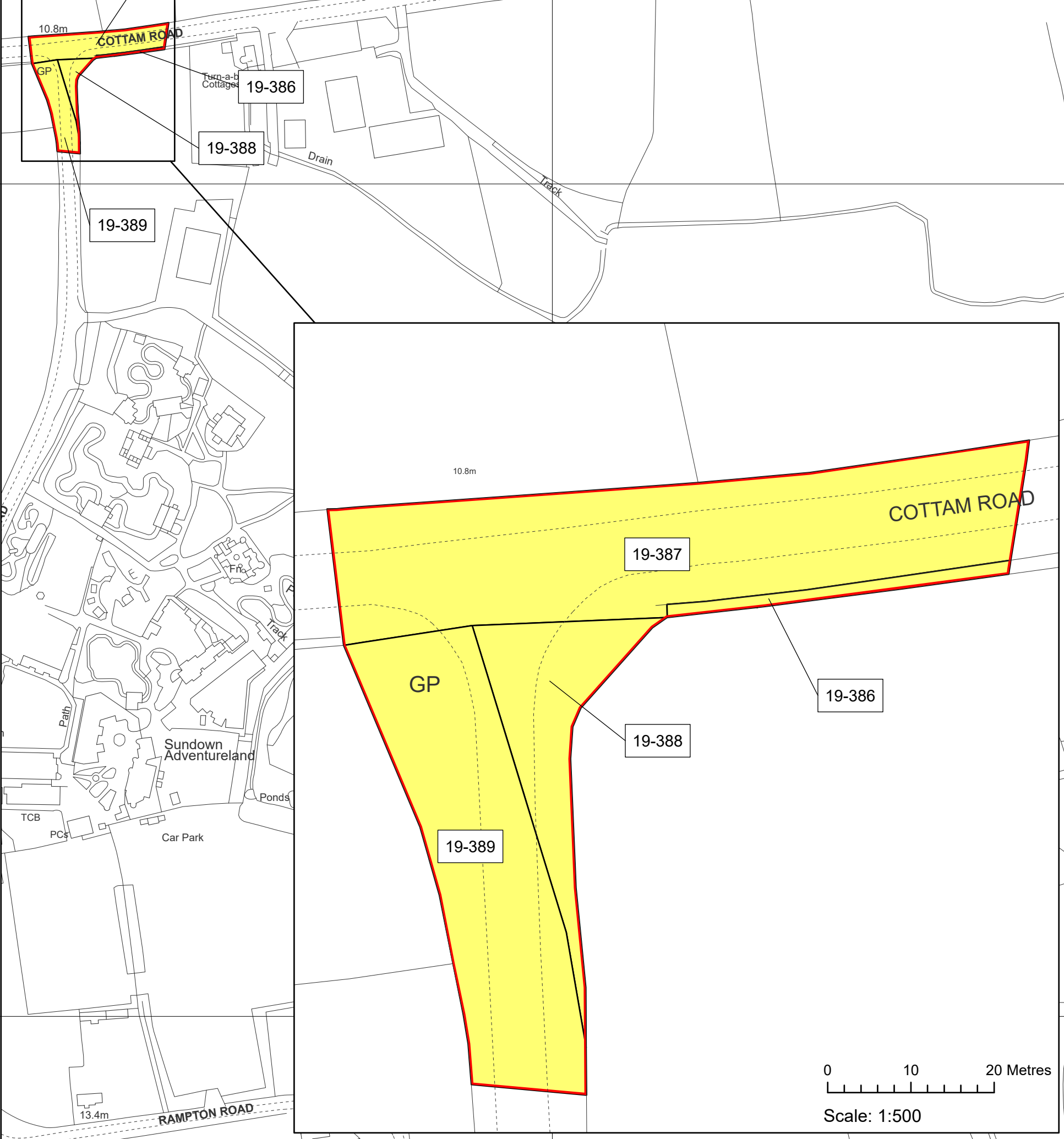
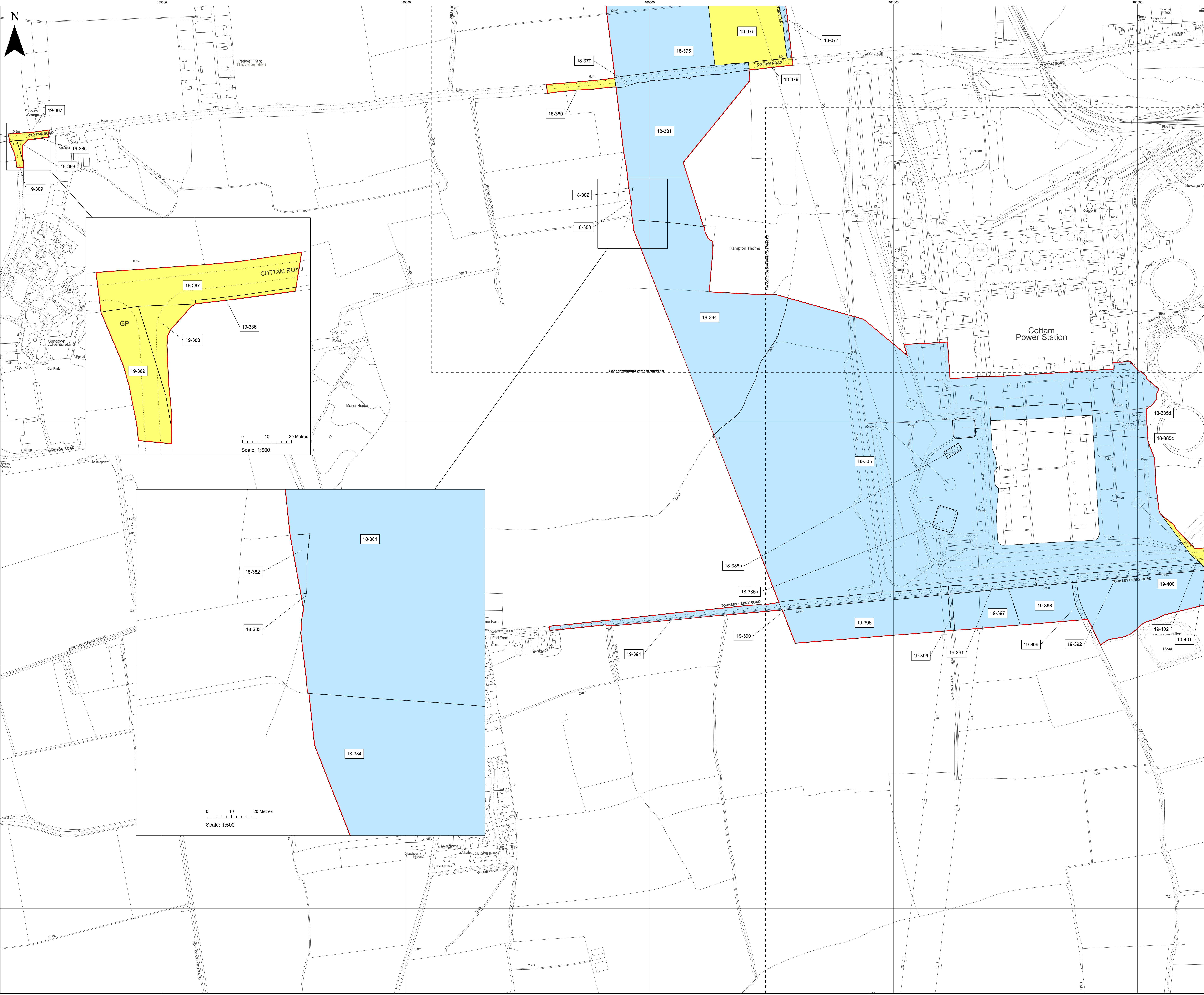


Key

- Order Limits
- New rights (including restrictions) to be compulsorily acquired and temporary use of land and in relation which it is proposed to suspend or extinguish easements, servitudes and other private rights
- Temporary use of land and in relation to which it is proposed to temporarily suspend easements, servitudes and other private rights

18-375; 18-377; 18-379; 18-381; 18-382; 18-383; 18-384; 18-385; 18-385a; 18-385b; 18-385c; 18-385d; 19-390; 19-391; 19-392; 19-394; 19-395; 19-396; 19-397; 19-398; 19-399; 19-400

18-376; 18-378; 18-380; 19-386; 19-387; 19-388; 19-389; 19-401; 19-402



Layers: Lamps, 2022; IGR, 2022
 Base map: Reproduced from Ordnance Survey digital map data © Crown copyright 2021. All rights reserved. License number: 0100011873

0 100 200 Metres
 Scale: 1:2,500@A0

APFP Regulation: 5(2)(i)	Application Doc No. C2.2_C_CR
Ref: 21005129_LP-019_C_CR	Date: 04/12/2023
Drawn by: AL	Checked by: IM

**Land Plans
 Change Request**
 Sheet 19 of 20

COTTAM SOLAR PROJECT

Key

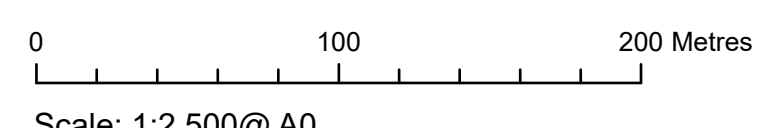
- Order Limits
- New rights (including restrictions) to be compulsorily acquired and temporary use of land and in relation which it is proposed to suspend or extinguish easements, servitudes and other private rights
- Temporary use of land and in relation to which it is proposed to temporarily suspend easements, servitudes and other private rights

18-384; 18-385; 18-385a; 18-385b; 18-385c; 18-385d; 19-390; 19-391; 19-392; 19-394; 19-395; 19-396; 19-397; 19-398; 19-399; 19-400

19-401; 19-402; 20-403



Layers: Lamps, 2022; IGR, 2022
 Base map: Reproduced from Ordnance Survey digital map data © Crown copyright 2021. All rights reserved. License number 0100011873



Scale: 1:2,500@A0

APFP Regulation: 5(2)(i)	Application Doc No. C2.2_C_CR
Ref: 21005129_LP-020_C_CR	Date: 04/12/2023
Drawn by: AL	Checked by: IM

**Land Plans
 Change Request**
 Sheet 20 of 20

COTTAM SOLAR PROJECT